

This sta. 0 = sta. 11 of profile
of Tunnel, and is in Heading from #31
running towards Caladonia 1st Heading to It.

Grade line from sta. 7 to sta 27
has been projected through
solid coal.

"Perfect" PROFILE PAPER.
PLATE. A.

IMAPS#18065

"Perfect" PROFILE PAPER.
PLATE. A.



"Perfect" PROFILE PAPER.
PLATE. A.

"Perfect" PROFILE PAPER.
PLATE. A.



"Perfect" PROFILE PAPER
PLATE. A.

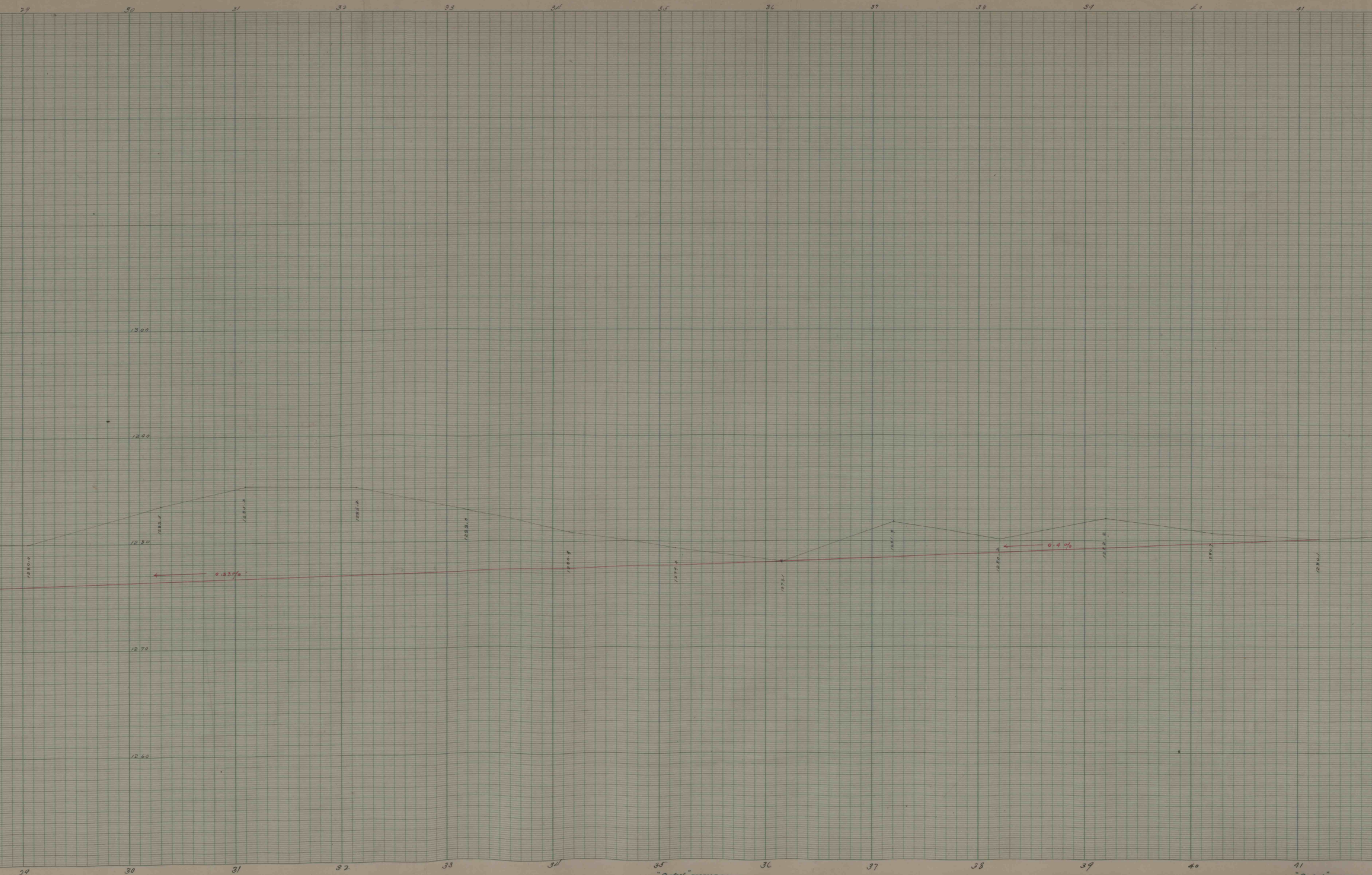

"Perfect" PROFILE PAPER.
PLATE. A.

"Perfect" PROFILE PAPER.
PLATE. A.

"Perfect" PROFILE PAPER.
PLATE. A.

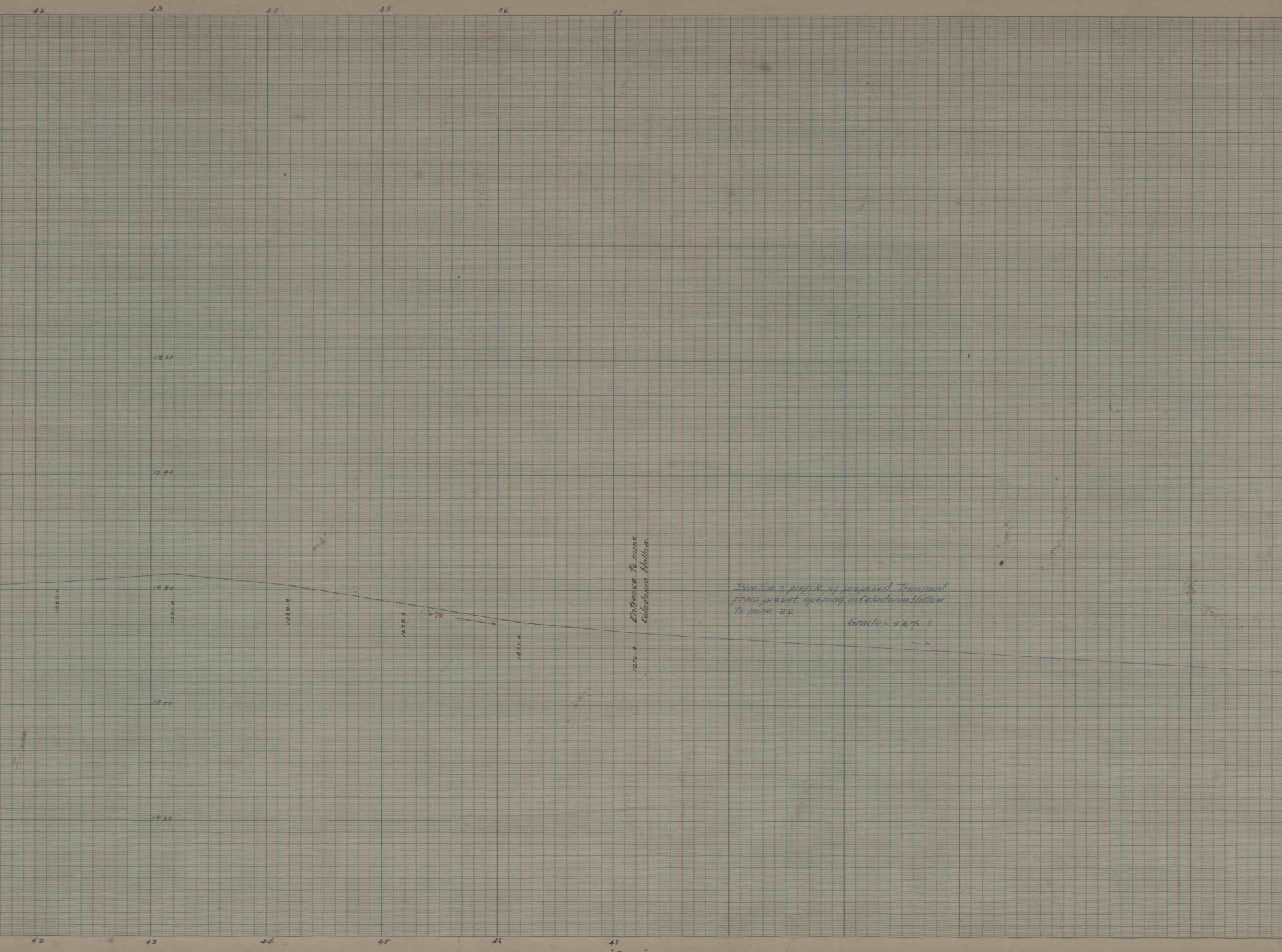

Blue line is profile of proposed Tramroad
from preset opening in Caladonia Hollow
to mine 22

Grade = 0.6 % 8

"Perfect" PROFILE PAPER.
PLATE A.

"Perfect" PROFILE PAPER.
PLATE. A.

"Perfect" PROFILE PAPER.
PLATE. A.

"Perfect" PROFILE
PLATE. A.

Location of
mine # 22

PAPER.