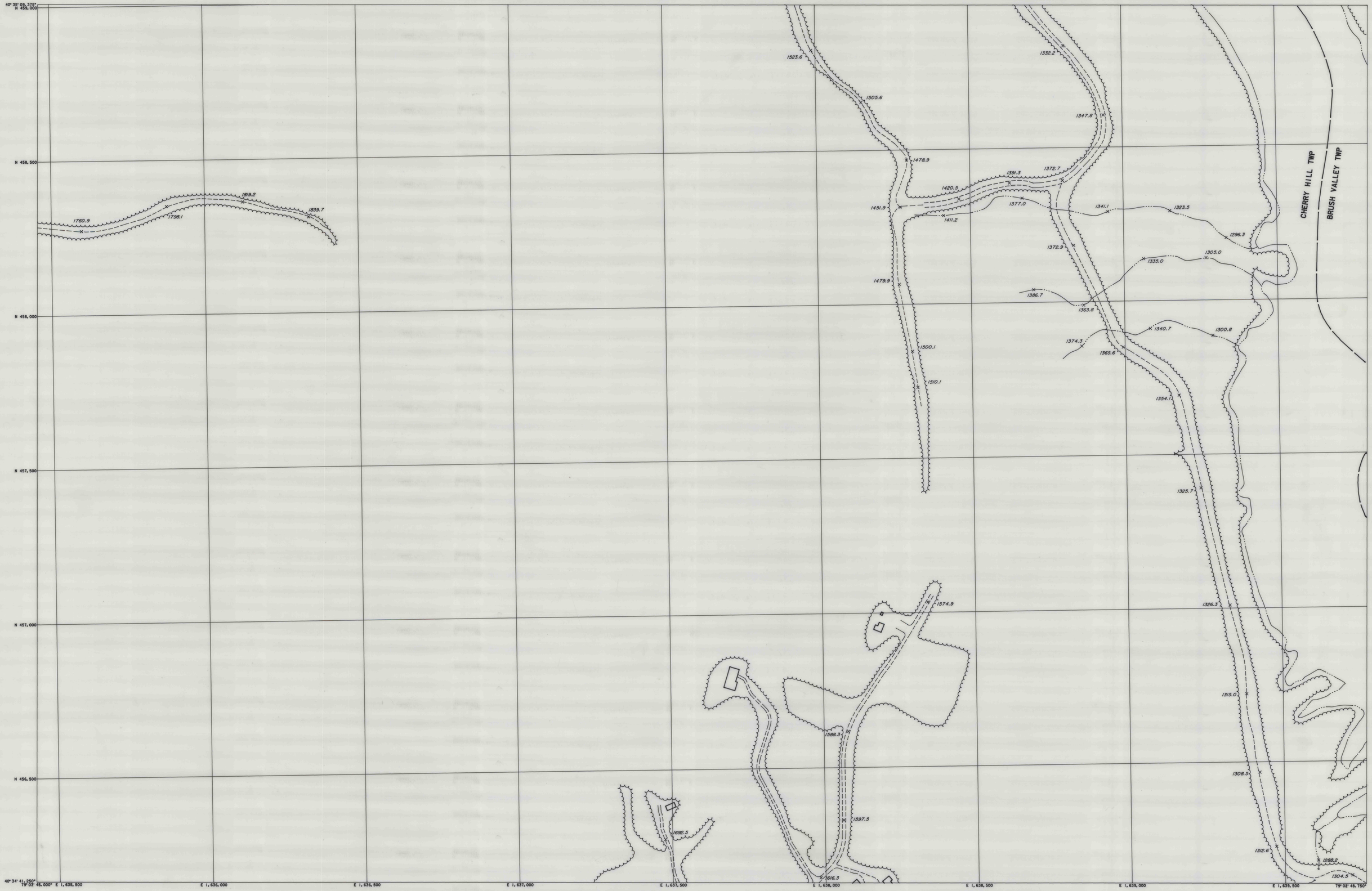

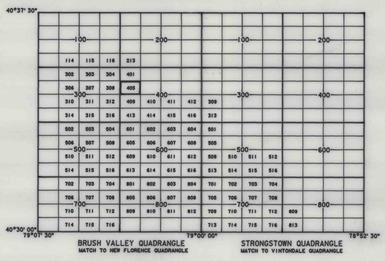

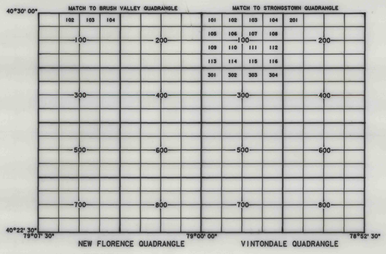

Aerial Photography, Ground Control,
Analytical Bridging and Mapping
prepared by BENATEC ASSOCIATES
COLUMBUS, OHIO

100 0 100 200

ROCHESTER AND PITTSBURGH COAL CO.

655 CHURCH STREET INDIANA PA.

BRUSH VALLEY COAL SITE

INDIANA CO

BRUSH VALLEY, STRONGSTOWN
NEW FLORENCE & VINTONDALE QUADRANGLES

SHEET NO. 403000-790000/405

IMAPS #17064