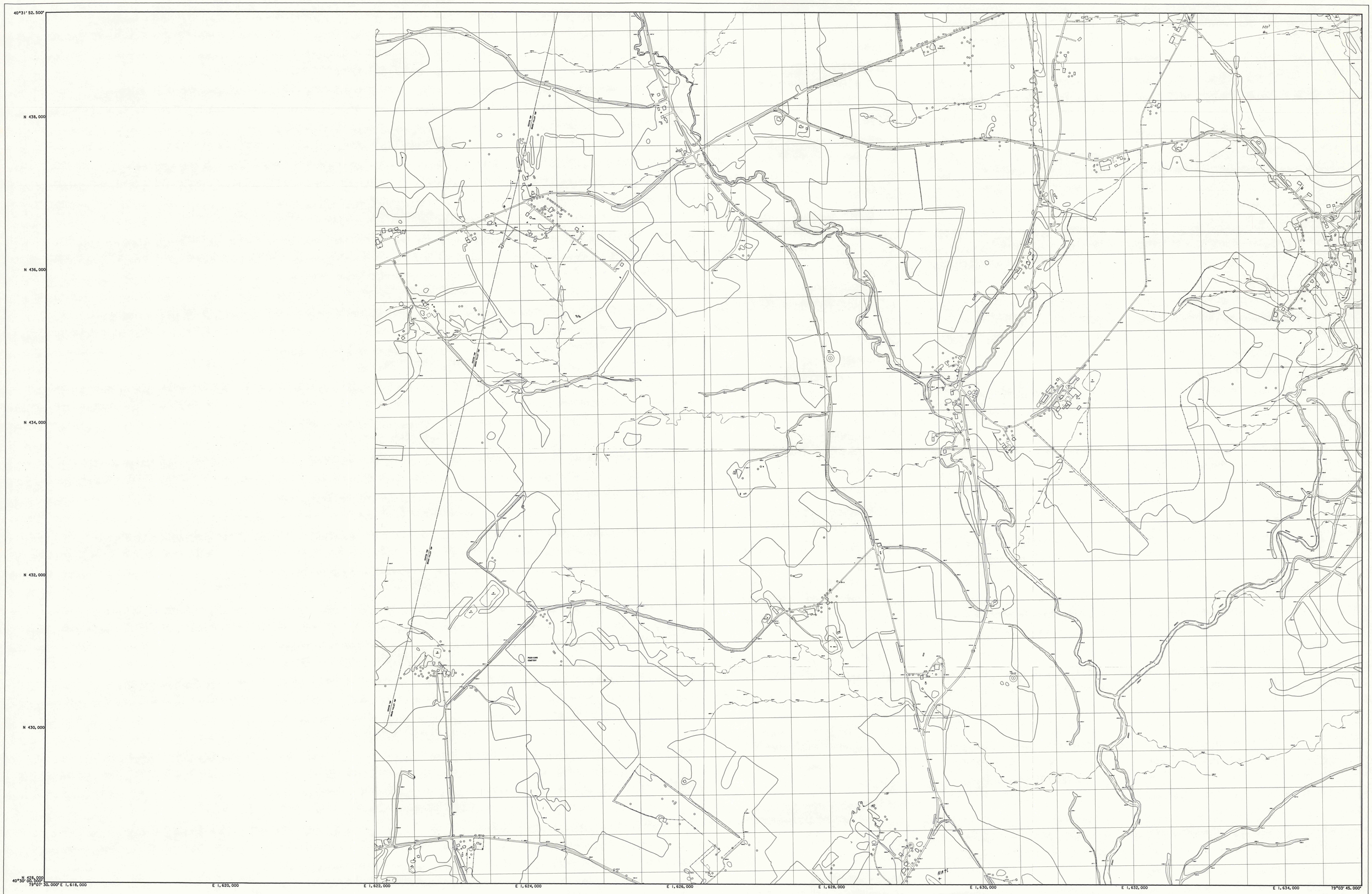

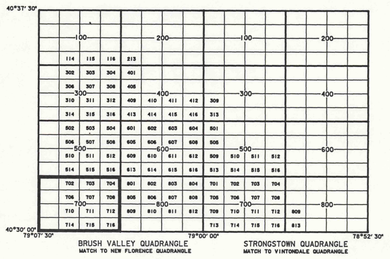

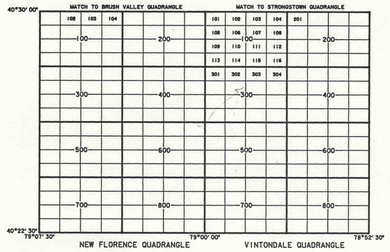

400 0 400 800

Aerial Photography, Ground Control,
Analytical Bridging and Mapping
prepared by BENATEC ASSOCIATES
COLUMBUS, OHIO

ROCHESTER AND PITTSBURGH COAL CO.

655 CHURCH STREET INDIANA PA.

BRUSH VALLEY COAL SITE

INDIANA CO

BRUSH VALLEY, STRONGSTOWN
NEW FLORENCE & VINTONDALE QUADRANGLES

SHEET NO. 403000-790000/700

ECMAP# 17029