ITEM NO. 1

_____ CAMPBELL BY JOHN CAMPBELL (ADM.)
TO
DAVID CAMPBELL, JR.
D.B. A-60-464
MAY 27, 1870

EAST - BY GEORGE BOWERS
SOUTH - BY ROBERT CAMPBELL
NORTH - BY JACOB WAGONNER
WEST - BY DAVID CAMPBELL
40 AC. ±

ITEM NO. 2

DAVID CAMPBELL
TO
JOHN DEAN
D.B. A-80 - 188
NOV. 25, 1902
ALL THE COAL - RES. 2 AC. AROUND BLDGS
SEE ITEM NO. 3 FOR PLOT
15.69 AC.

ITEM NO. 3

DAVID CAMPBELL
TO
JOHN M. WAGNER
D.B. A85 - 510
MARCH 5, 1903

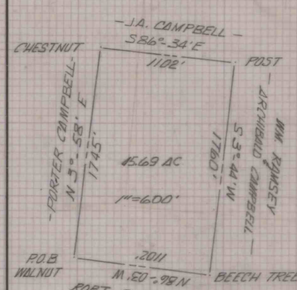

OWNS 2 AC. OF COAL RESERVED IN
D.B. A-80-188

ITEM NO. 4

JOHN M. & ELIZABETH WAGNER
TO
A.W. CAMPBELL
D.B. 132-226
MAR. 28, 1918

DESCRIPTION - SAME AS ITEM NO. 10
CONVEYS 2 AC. OF COAL RESERVED IN
D.B. A-80-188

ADVERSE ITEM NO. 5

A.W. & LULU M. CAMPBELL
TO
AMERICAN NATURAL GAS CO.
D.B. 230-557
MAR. 20, 1925
124 AC. ±

NORTH - JOHN GILL & JAS. DIAS HRS.
EAST - WM. RAMSDEN HRS. & A. CAMPBELL HRS.
SOUTH - J. J. CAMPBELL
WEST - SUSAN CARNAHAN

TERM - 10 YRS. & AS LONG AS OPERATIONS CONTINUE

ITEM NO. 6

A.W. CAMPBELL
DIED - DEC. 30, 1928
W.B. 28-295
HEIRS AT LAW - LULU CAMPBELL (WIFE)

ITEM NO. 7

LULU M. CAMPBELL
TO
EUSTACHIO GALO
D.B. 249 - 495
MAR. 30, 1929
DESCRIPTION - SAME AS ITEM NO. 10
EXCEPTING COAL & GAS AS WAS PREVIOUSLY CONVEYED

ADVERSE ITEM NO. 8

EUSTACHIO GALO
TO
T.W. PHILLIPS GAS & OIL COMPANY
D.B. 304 - 288
JUNE 11, 1940
40 AC. ±

NORTH - BARTHOLOMEW - GLODEK
EAST - W.D. RAMSEY - WESHBON COAL CO.
SOUTH - OL. CAMPBELL
WEST - BARTHOLOMEW GLODEK

TERM - 20 YRS. OIL AS LONG AS OPERATIONS CONTINUE

ITEM NO. 9

EUSTACHIO GALO
DIED - FEB. 18, 1947
W.B. 40B - 409
HEIRS AT LAW - NONE KNOWN
LETTERS OF ADMINISTRATION - GRANTED TO SAVINGS & TRUST COMPANY OF INDIANA

ITEM NO. 10

SAVINGS & TRUST CO. OF INDIANA, ADM.
TO
SAM VARASSI DIAS SAVERIO VARASSI
D.B. 363 - 150
JUNE 23, 1947

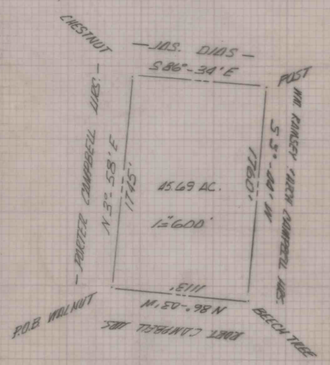

EXCEPTING - COAL, OIL & GAS AS WAS PREVIOUSLY CONVEYED

ADVERSE ITEM NO. 11

SAM VARASSI
TO
PENNSYLVANIA ELECTRIC COMPANY
POWERLINE RIGHT OF WAY
D.B. 384 - 272
NOV. 12, 1949

NORTH - BY L.C.S. COAL CO.
SOUTH - " " "
EAST - STATE HWY. ROUTE 259
WEST - BY THOMAS KAMINSKI

R/W FROM L.C.S. COAL CO. TO TENANT HOUSES OF QUANTITY

ADVERSE ITEM NO. 12

SAM VERRASSI
TO
T.W. PHILLIPS GAS & OIL COMPANY
D.B. 443 - 46
NOV 16, 1955

NORTH - THOMAS KAMINSKI & PUBLIC ROAD
EAST - W.D. RAMSEY & WESHBON COAL CO.
SOUTH - PALMER
WEST - CAMPBELL
47 AC. ±

TERM - 20 YR. OIL AS LONG AS OPERATIONS ARE IN EFFECT - ALSO PIPELINE R/W

ITEM NO. 13

SAVERIO VERRASSI
DIED - APRIL 12, 1960
W.B. 49 - 572
HEIRS AT LAW - GIOVANNI VERRASSI
WIFE JOHN VERRASSI
LETTERS - TESTAMENTARY - EUGENE ROSSO

ITEM NO. 14

GIOVANNI VARASSI A/K/A JOHN VARASSI
TO
RICHARD D. & JANE L. CRIBBS
D.B. 660 - 749
AUGUST 31, 1973

SEE ITEM NO. 10
FOR PLOT

ITEM NO. 1

DAVID CAMPBELL
TO
PORTER M. CAMPBELL
D.B. A-35 - 519
NOVEMBER 12, 1869

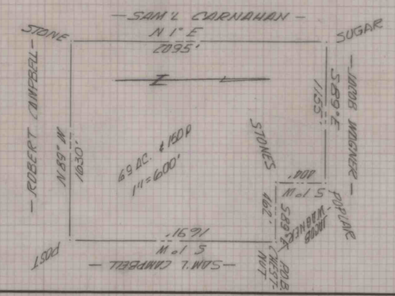

ITEM NO. 2

PORTER M. & MARGARET REBECCA CAMPBELL
TO
DAVID J. PALMER
D.B. A-40 - 541
MAY 3, 1878

DESCRIPTION SAME AS ITEM NO. 1

ITEM NO. 3

DAVID J. & JANE PALMER
TO
PORTER M. CAMPBELL
D.B. B-42 - 438
OCTOBER 15, 1879

DESCRIPTION SAME AS ITEM NO. 1

ADVERSE ITEM NO. 4

PORTER M. & MARGARET R. CAMPBELL
TO
CHRISTOPHER CAMPBELL
DAVID CAMPBELL
WILLIAM M. PALMER
J.G. CAMPBELL

TO BE USED AS CEMETERY FOR HRS. OF DAVID CAMPBELL & PORTER M. CAMPBELL & HIS HRS.
D.B. A-71 - 358
MARCH 12, 1899

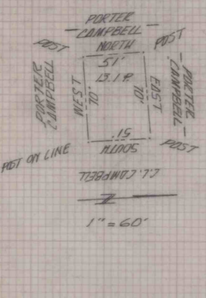

ADVERSE ITEM NO. 5

ROBERT M. & REBECCA CAMPBELL
TO
JOHN PATTERSON
D.B. B-68 - 351
SEPT. 27, 1900

ALL THE COAL UNDERLYING DESCRIPTION IN ITEM NO. 13
CONTAINING 76.67 AC.

RESERVING SURFACE RIGHTS TO THAT PORTION OF SURFACE WHERE DWELLING HOUSE, BARN & OUT-BUILDINGS ARE LOCATED.

MINING RIGHTS - GOOD

ITEM NO. 6

PORTER M. CAMPBELL
DIED - FEBRUARY 7, 1908
W.B. 12 - 420
HEIRS AT LAW - MARGARET REBECCA CAMPBELL, WIDOW

ITEM NO. 7

MARGARET REBECCA CAMPBELL ET AL.
TO
SUSAN CARNAHAN
D.B. 138 - 428
JULY 8, 1914

DESCRIPTION - SAME AS ITEM NO. 9
EXCEPTING COAL " " " " "
EXCEPTING CEMETERY " " " " "
SAW TOE CEMETERY " " " " "
CONTAINING 80 AC. ±

ITEM NO. 8

SUSAN CARNAHAN & A.J., HIS
TO
A.W. CAMPBELL
BOUNDARIES - SAME AS ITEM NO. 9
EXCEPTIONS - SAME AS ITEM 7 & 9
CONTAINING 80 AC. ±
D.B. 157 - 22
MAY 5, 1917

ITEM NO. 9

A.W. & LULU M. CAMPBELL
TO
BARTHOLOMEW GLODEK
D.B. 210 - 32 MAY 24, 1923
CONTAINING 80 AC. ± & BOUNDS SAME TRACT CONVEYED IN ITEM NO. 1

ADVERSE ITEM NO. 10

LULU CAMPBELL
TO
T.W. PHILLIPS GAS & OIL
D.B. 304 - 286 JUNE 10, 1940
OIL & GAS LEASE ON 80 AC.

ITEM NO. 11

BARTHOLOMEW GLODEK A/K/A BARTEK GLODEK
TO
PAUL POTOCHNIAK & MARY POTOCHNIAK, HIS SISTER
D.B. VOL. 350 - 206 JULY 2, 1946
SAME AS ITEM 13 EXCEPTING & RESERVING THE RIGHT TO REMOVE TIMBER FOR TERM OF 5 YEARS

ADVERSE ITEM NO. 12

PAUL POTOCHNIAK, SINGLE & MARY POTOCHNIAK, SINGLE
TO
PENNSYLVANIA ELECTRIC CO.
D.B. 381 - 551 FEB. 20, 1950
POLE R/W

ITEM NO. 13

MARY POTOCHNIAK & RAINE & GEORGE J. HIS
TO
PAUL POTOCHNIAK
D.B. 467-284 NOV. 9, 1967
ALSO A R/W 12' WIDE ACROSS LANDS OF JOHN GILL

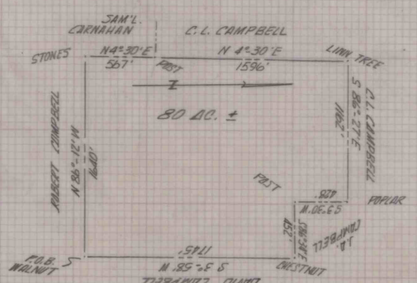

THE FLORENCE MINING COMPANY
ENGINEERING DEPARTMENT

—PLOT OF—

RICHARD D. CRIBBS & JANE L. CRIBBS ABSTRACT
&
PAUL POTOCHNIAK ABSTRACT

DATE 2/7/84		SCALE AS NOTED	
DRAWN BY RGL		CHECKED BY	
TRACED BY		APPROVED BY	
DATE	REVISIONS	APPROVED BY	DRAWING NUMBER
			84-FMC-106

IMAPS # 17015

BRUNING 40-526 56192