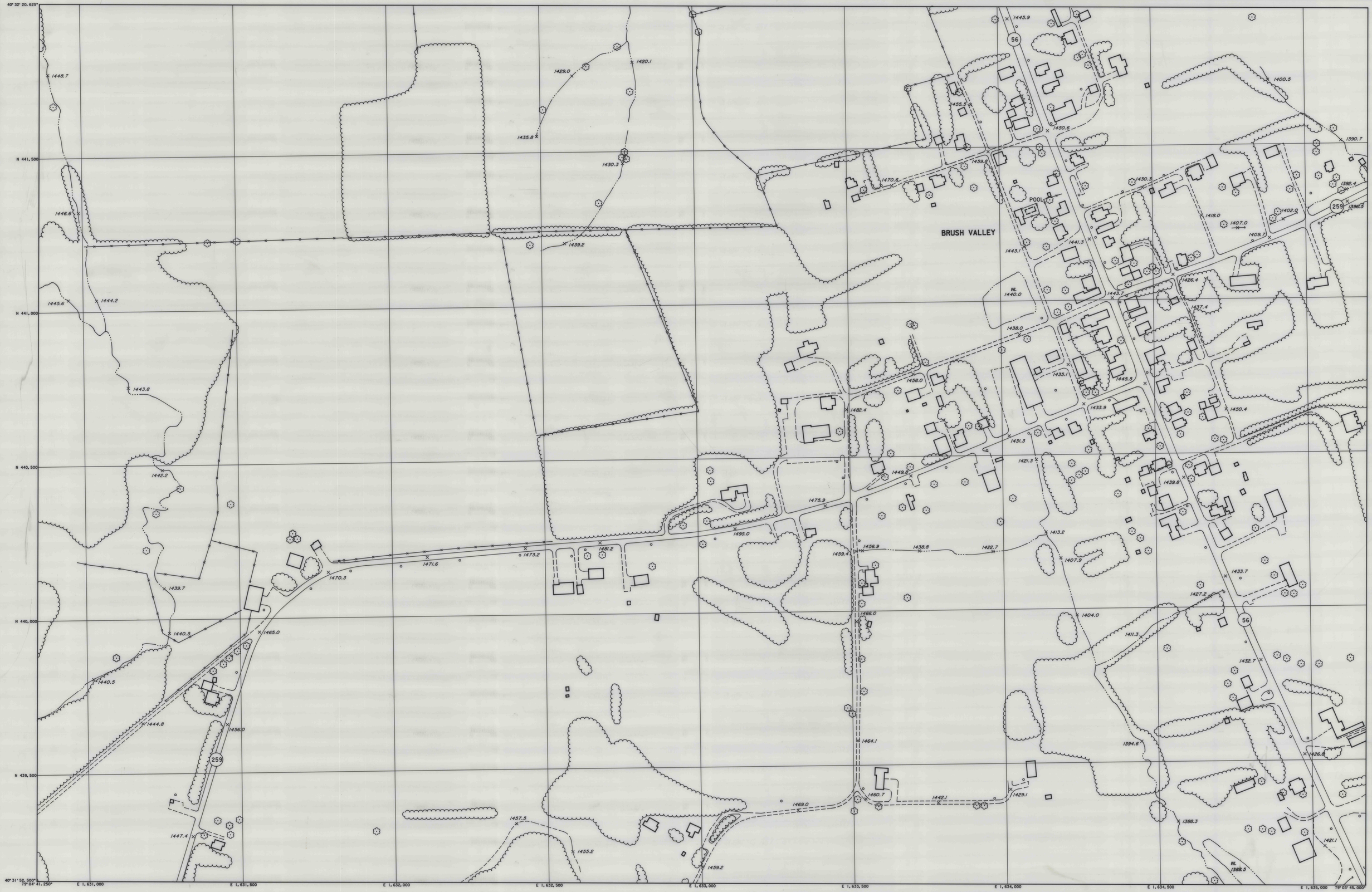

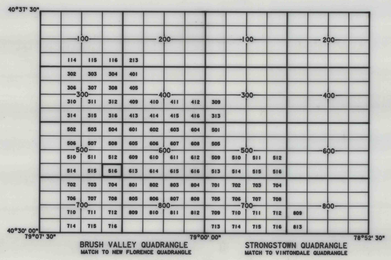

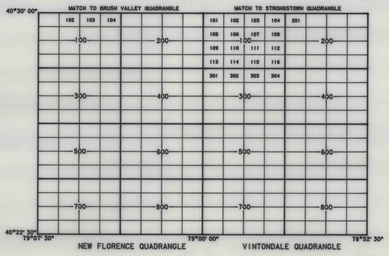

Aerial Photography, Ground Control, Analytical Bridging and Mapping prepared by BENATEC ASSOCIATES COLUMBUS, OHIO

100 0 100 200

ROCHESTER AND PITTSBURGH COAL CO.

655 CHURCH STREET INDIANA PA.

BRUSH VALLEY COAL SITE

INDIANA CO

BRUSH VALLEY, STRONGSTOWN
NEW FLORENCE & VINTONDALE QUADRANGLES

SHEET NO. 403000-790000/516

IMAPS #16397