










All Elevations in Feet above Mean Sea Level.
North American Datum 1927

Scale 1:250,000
1 Inch to 4 Miles Approximately

Copies may be obtained from the Map Distribution Office, Department of Mines and Technical Surveys, Ottawa, at 25 cents per copy.

City or Large Town	
Town	
Village or Settlement	
Stream, Intermittent or Dry	
Stream, Indefinite or Unsurveyed	
Irrigation Canal or Ditch	
Rapids and Falls	
Lake, Intermittent	
Airport or Airfield	

REFERENCE

Post Office

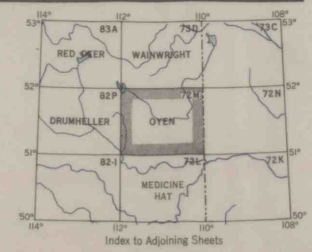
..... ☐ School

..... Church...
..... Mine...

Marsh on
Land Sul

Sand, Gravel

..... Seaplane



OYEN ALTA.
SHEET 72M
FIRST EDITION
PRELIMINARY MAP

IMAPS# 16645