









LEGEND

	PROPERTY BOUNDARY
	MINING OPERATION (MARCH, 1981)
	OUTCROP OF UPPER FREEPORT "E" COALBED
	EXPLORATORY DRILL HOLES
	POTENTIAL WANT AREA
	POTENTIAL ROOF ROLL AREA

REVISED DATE	BY	THE NORTH AMERICAN COAL CORPORATION	
		ENGINEERING DEPARTMENT	
		12800 SHAKER BOULEVARD	
		CLEVELAND, OHIO 44120	
		POTENTIAL WANT AND ROOF ROLL AREAS	
DRAWN BY <u>J. GORDON</u>		DATE <u>MARCH 25, 1981</u>	
APPROVED <u>W.J. SIPLIVY</u>		DATE _____	
SCALE <u>1" = 200'</u>		<u>EASTERN</u> DIVISION	
PROJECT <u>HELEN</u>		No. <u>PLATE 9</u>	

IMAPS# 15274