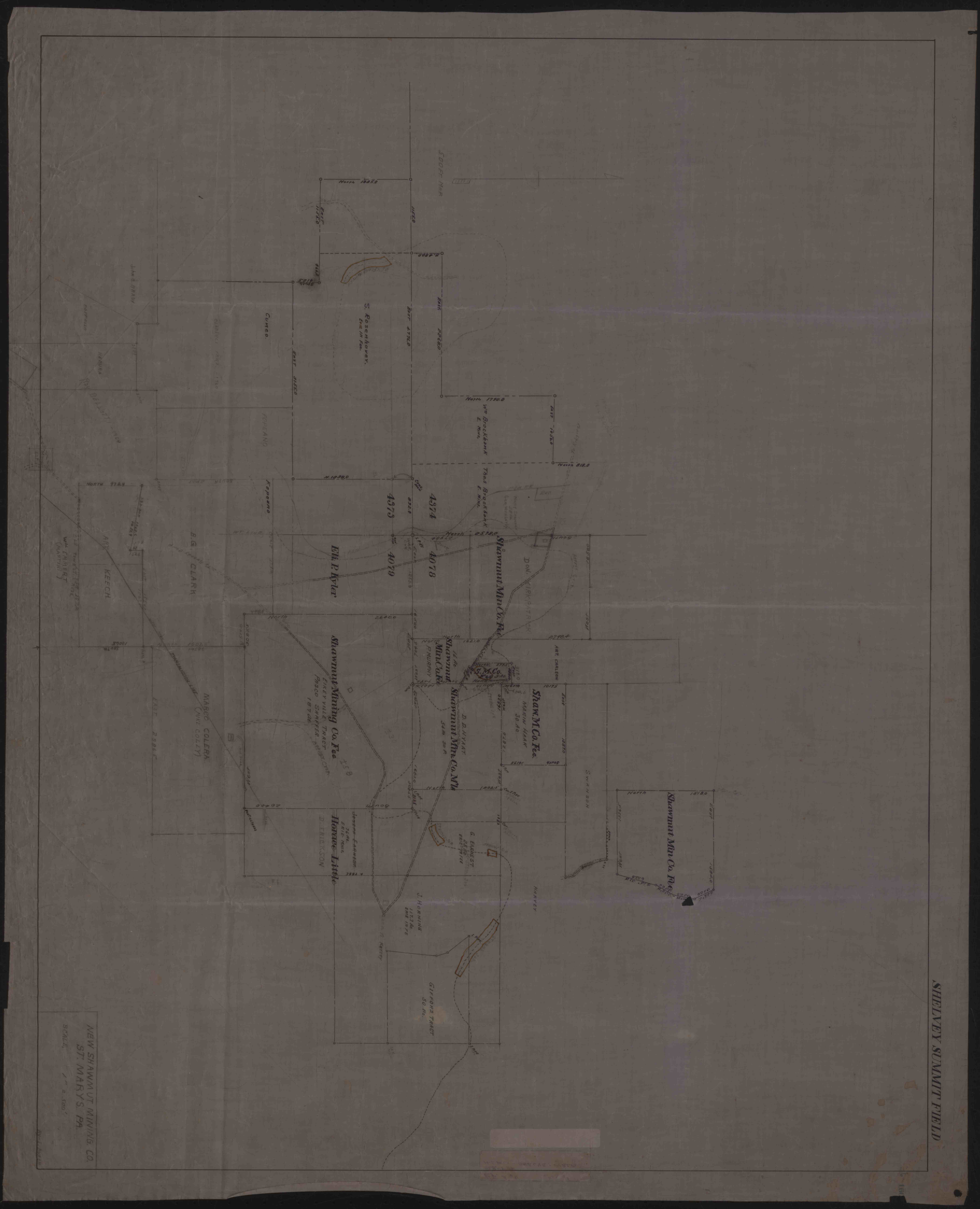
S. Rosenhover
Cuneo
Wm. Brockbank E. Hun.
Thos. Brockbank E. Hun.
4374
4373
4078
4079
Elk. P. Kyler
Shawmut Mtn. Co. Fee
Shawmut Mining Co. Fee
Keech
B. G. Clark
Marco Colera
Shawmut Mtn. Co. Fee
S. M. Co.
P. Murphy
Shawmut Mtn. Co. Nh
D. D. Hyatt
Shaw. M. Co. Fee
Art. Carlson
Swanson
Horace Little
E. Erickson
G. Ernest
J. Horning
Harvey
Gifford's Tract 50 Ac.
Shawmut Mtn. Co. Fee

SHELVEY SUMMIT FIELD

NEW SHAWMUT MINING CO.
ST. MARYS, PA.
SCALE 1" = 100'

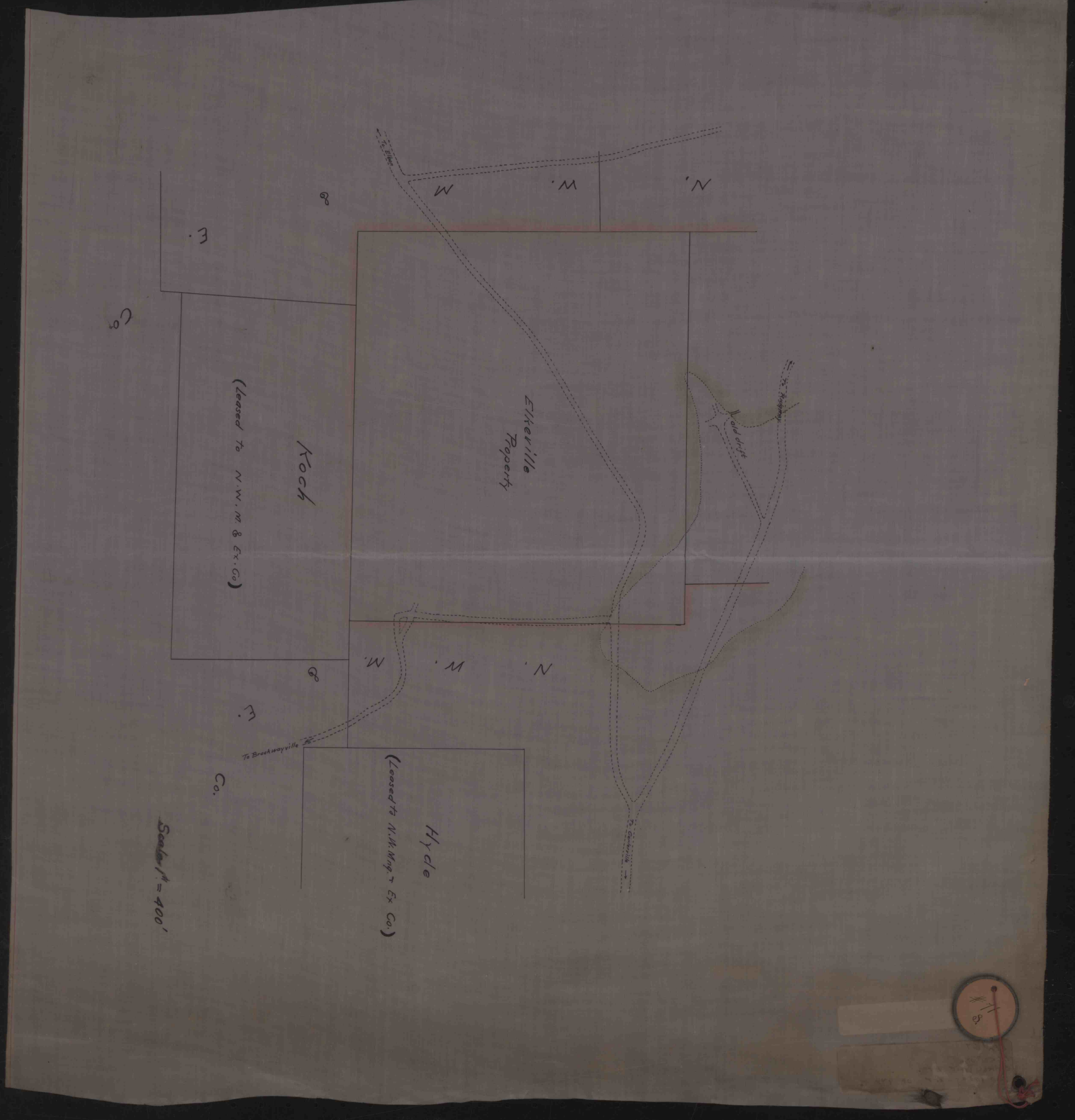
N. W. M.
& M. Co.
Elkerville Property
Koch (Leased to N. W. M. & Ex. Co.)
N. W. M.
& M.
Co.
Hyde (Leased to N. W. Mng. Ex. Co.)
To Brockwayville

Scale 1" = 400'

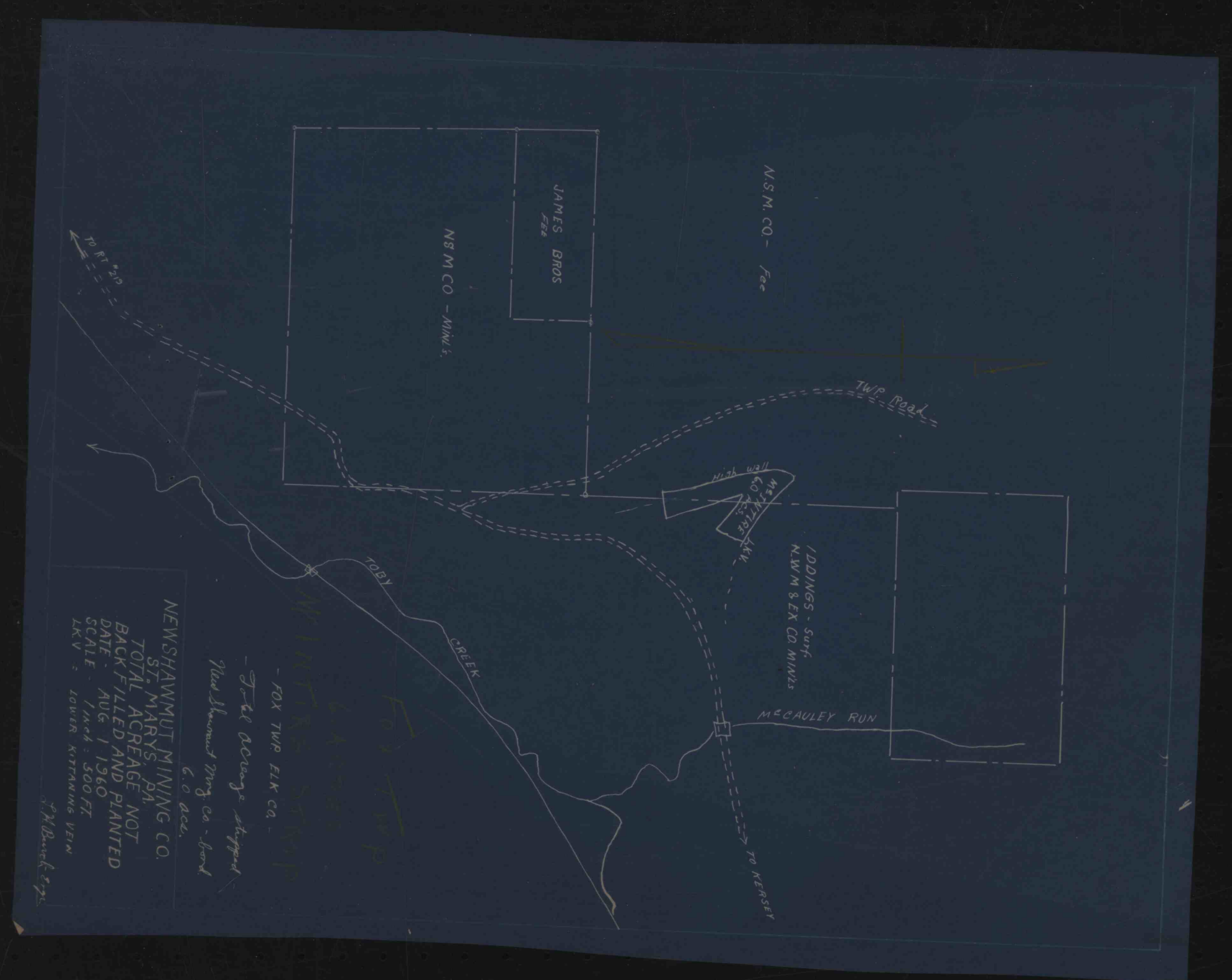
N.S.M. CO. - Fee
JAMES BROS Fee
N.S.M. CO. - MIN'L'S.
TWP. Road
IDDINGS - Surf.
N.W.M. & EX. CO. MIN'LS.
TOBY
CREEK
McCAULEY RUN
TO KERSEY

- FOX TWP. ELK CO.

- Total acreage stripped

New Shawmut Mng. Co. - land

6.0 acs.

NEWSHAWMUT MINING CO.
ST. MARYS, PA.
TOTAL ACREAGE NOT
BACK FILLED AND PLANTED
DATE: AUG 1 1960
SCALE: 1 inch : 300 FT.
L.K.V. = LOWER KITTANING VEIN

T. M. Burch Engr.

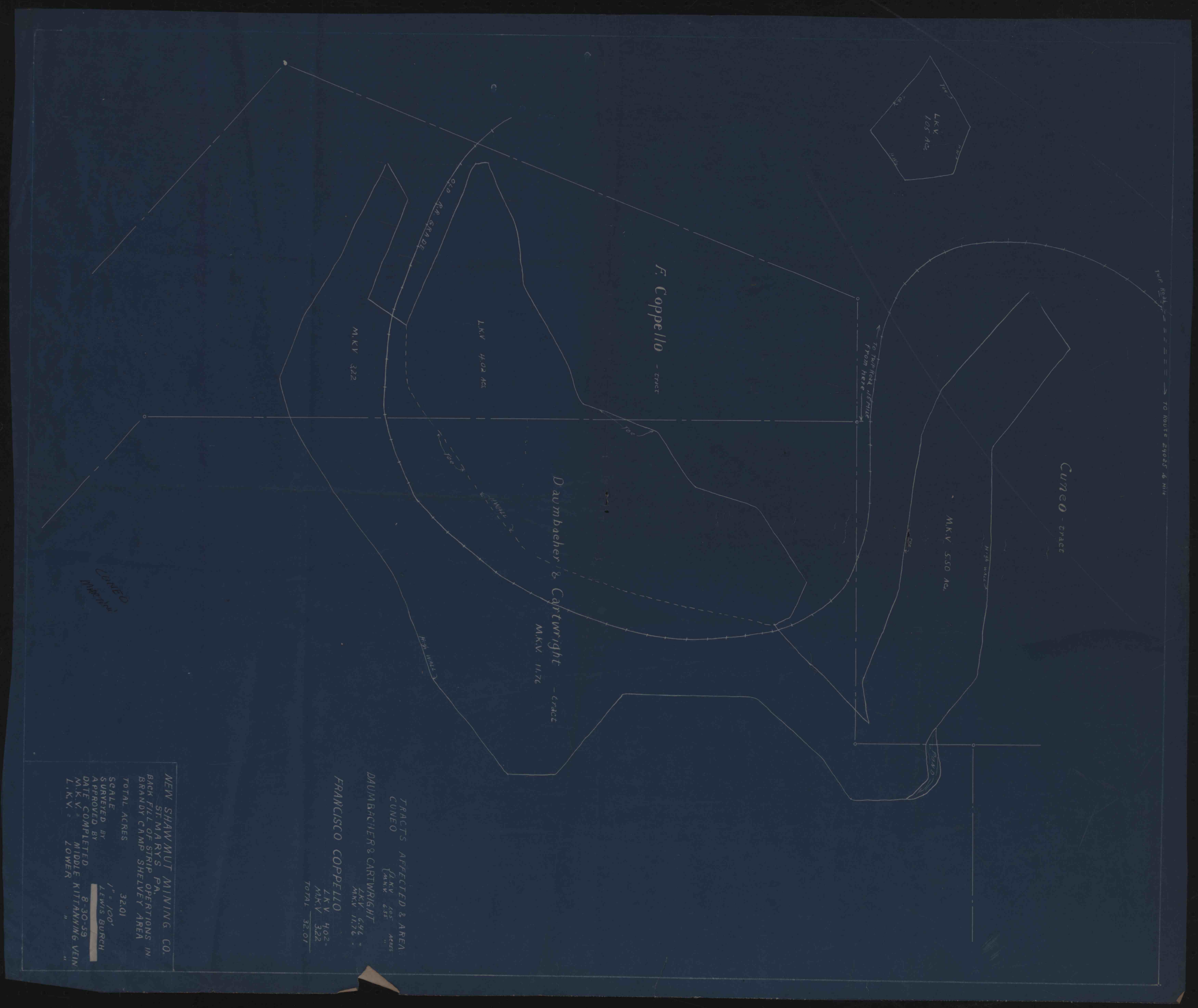
L.K.V. 1.05 AC.
F. Coppello - Surface
L.K.V. 4.02 AC.
M.K.V. 3.22
Daumbacher & Cartwright - Surface
M.K.V. 11.76
Cuneo - Surface
M.K.V. 5.50 AC.
HIGH WALL
HIGH WALL
TO ROUTE 255 2 MIN

TRACTS AFFECTED & AREA

CUNEO	L.K.V	1.05 ACRES
	M.K.V	6.55 "
DAUMBACHER & CARTWRIGHT	L.K.V.	6.46 "
	M.K.V	11.76 "
FRANCISCO COPPELLO	L.K.V	4.02 "
	M.K.V	3.22
	TOTAL	32.01

NEW SHAWMUT MINING CO.
ST. MARYS PA.
BACK FILL OF STRIP OPERTIONS IN
BRANDY CAMP SHELVEY AREA

TOTAL ACRES 32.01

SCALE 1" = 100'
SURVEYED BY LEWIS BURCH
APPROVED BY
DATE COMPLETED 8-30-59
M.K.V. = MIDDLE KITTANNING VEIN
L.K.V. = LOWER "

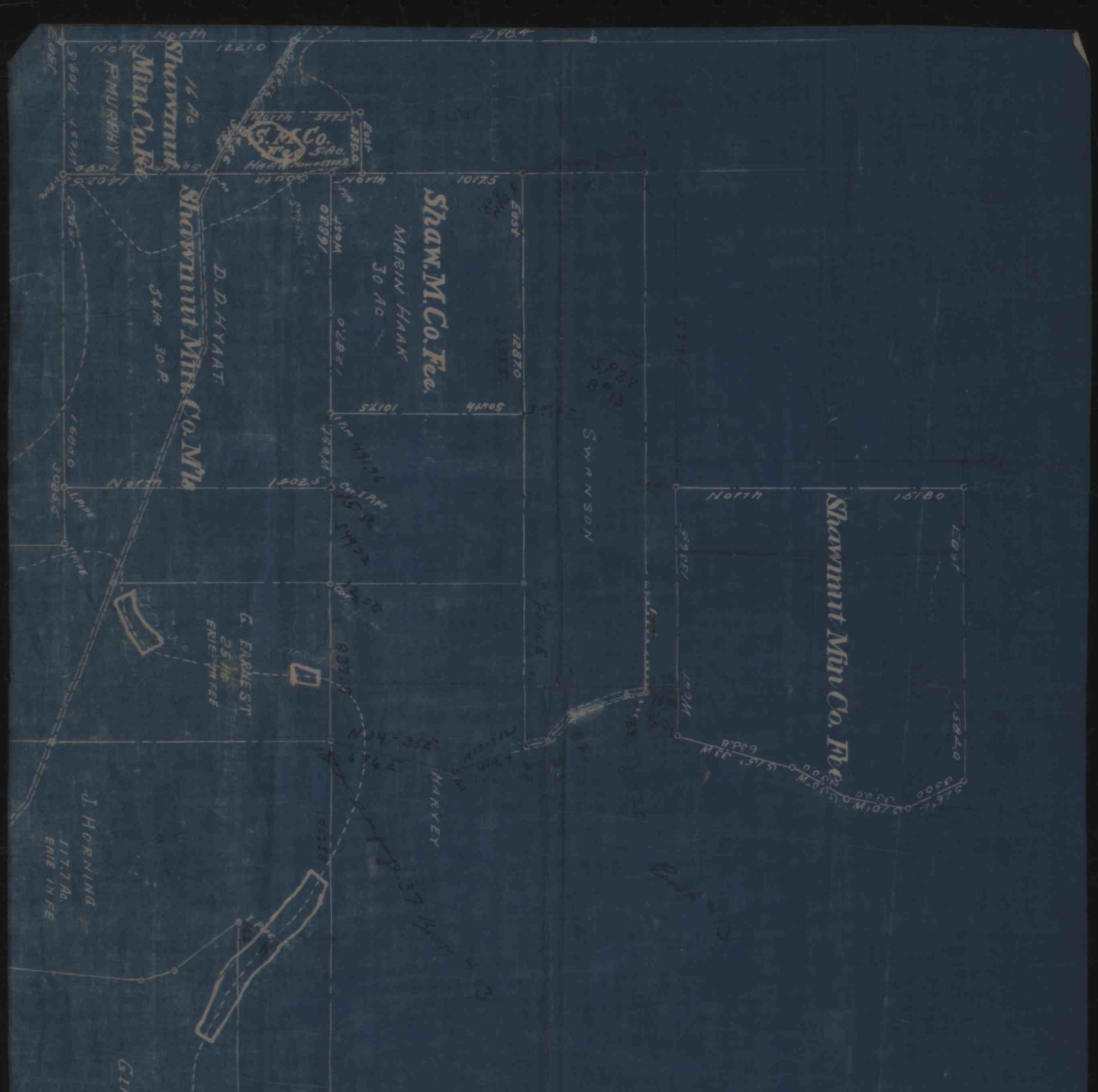
Shawmut Mtn. Co. Fee
P. Murphy
S. M. Co.
Shawmut Mtn. Co. Nh
D. D. Hyatt
Shaw. M. Co. Fee
Swanson
G. Ernest
Shawmut Mtn. Co. Fee
Harvey
J. Horning
Gifford's Tract 50 Ac.