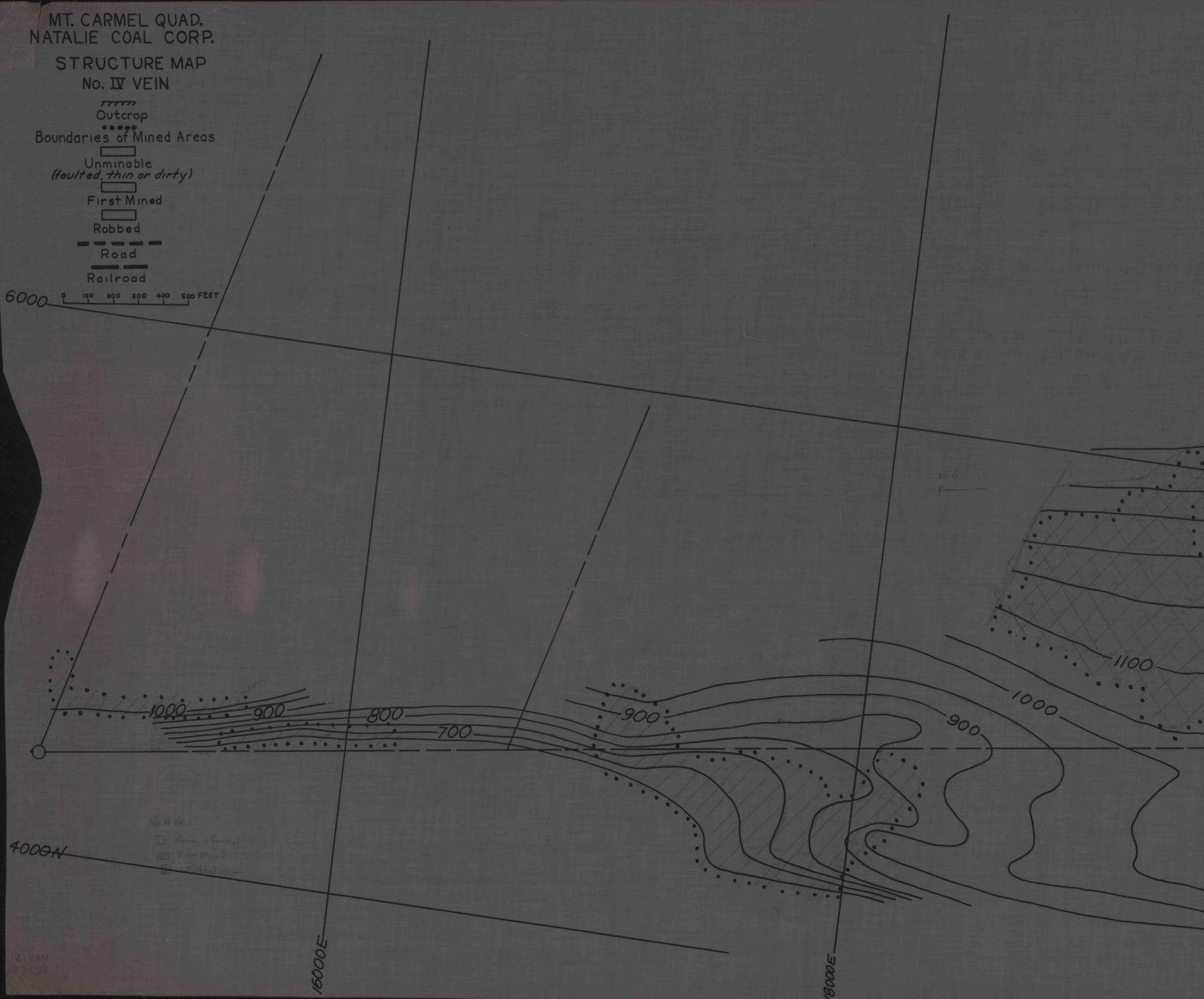

MT. CARMEL QUAD.
NATALIE COAL CORP.

STRUCTURE MAP
No. IV VEIN

- Outcrop
- ••••• Boundaries of Mined Areas
- ☐ Unminable *(faulted, thin or dirty)*
- ☐ First Mined
- ☐ Robbed
- ▬ ▬ ▬ Road
- ▬▬ Railroad

0 100 200 300 400 500 FEET

No. 4 Vein
- ☐ Barren or Faulty
- ▨ First Mined
- ▨ Robbed Out

6000
4000N
16000E
18000E
1000
900
800
700
900
1100
1000
900
No 6

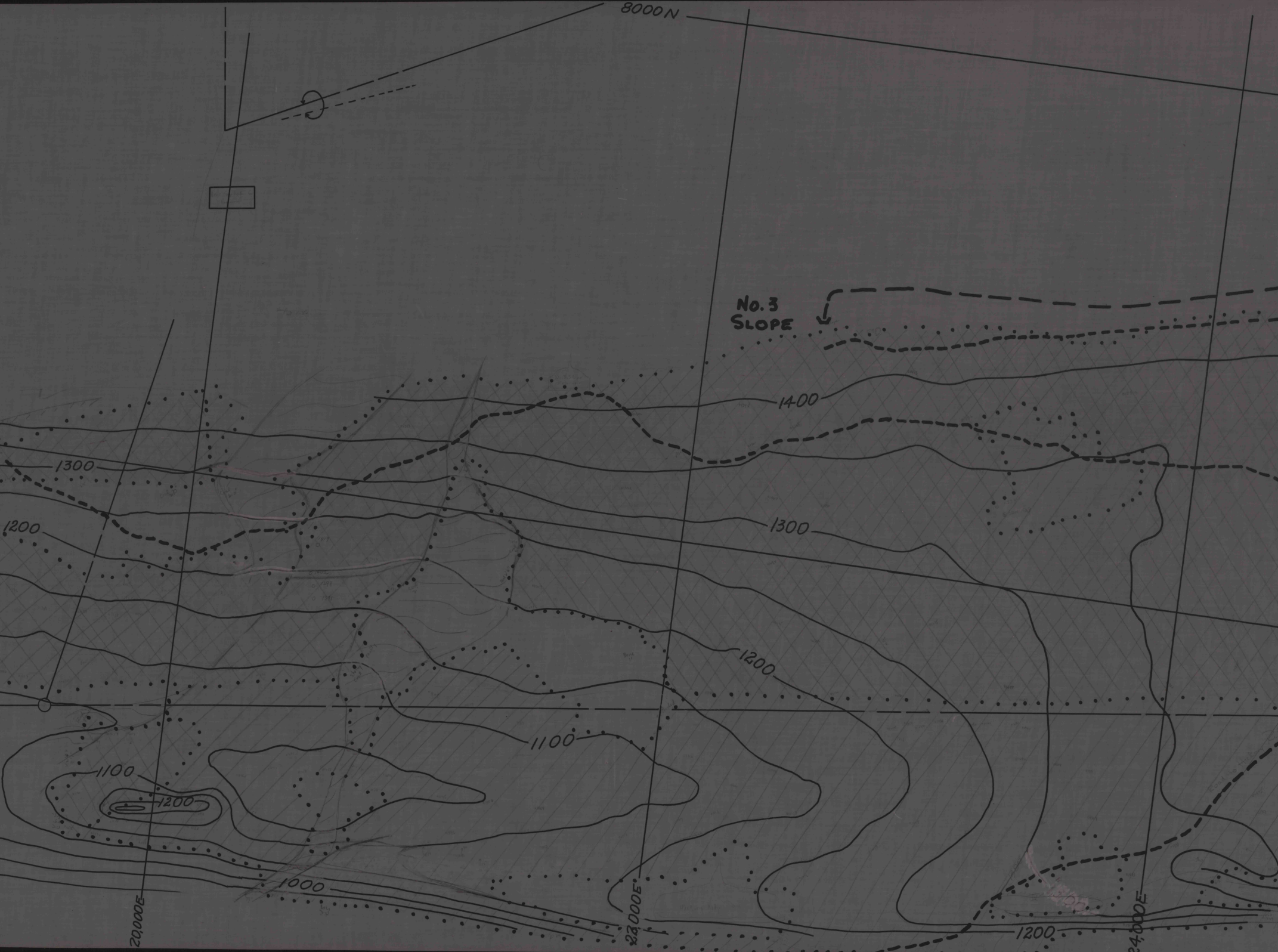
8000N
No. 3
SLOPE
1400
1300
1300
1200
1200
1100
1100
1200
1000
20,000E
23,000E
1200
24,000E


1500
1400
BREAKER
Natalie Colliery
Old Breaker
Nato
1400
1400
26,000E
28,000E

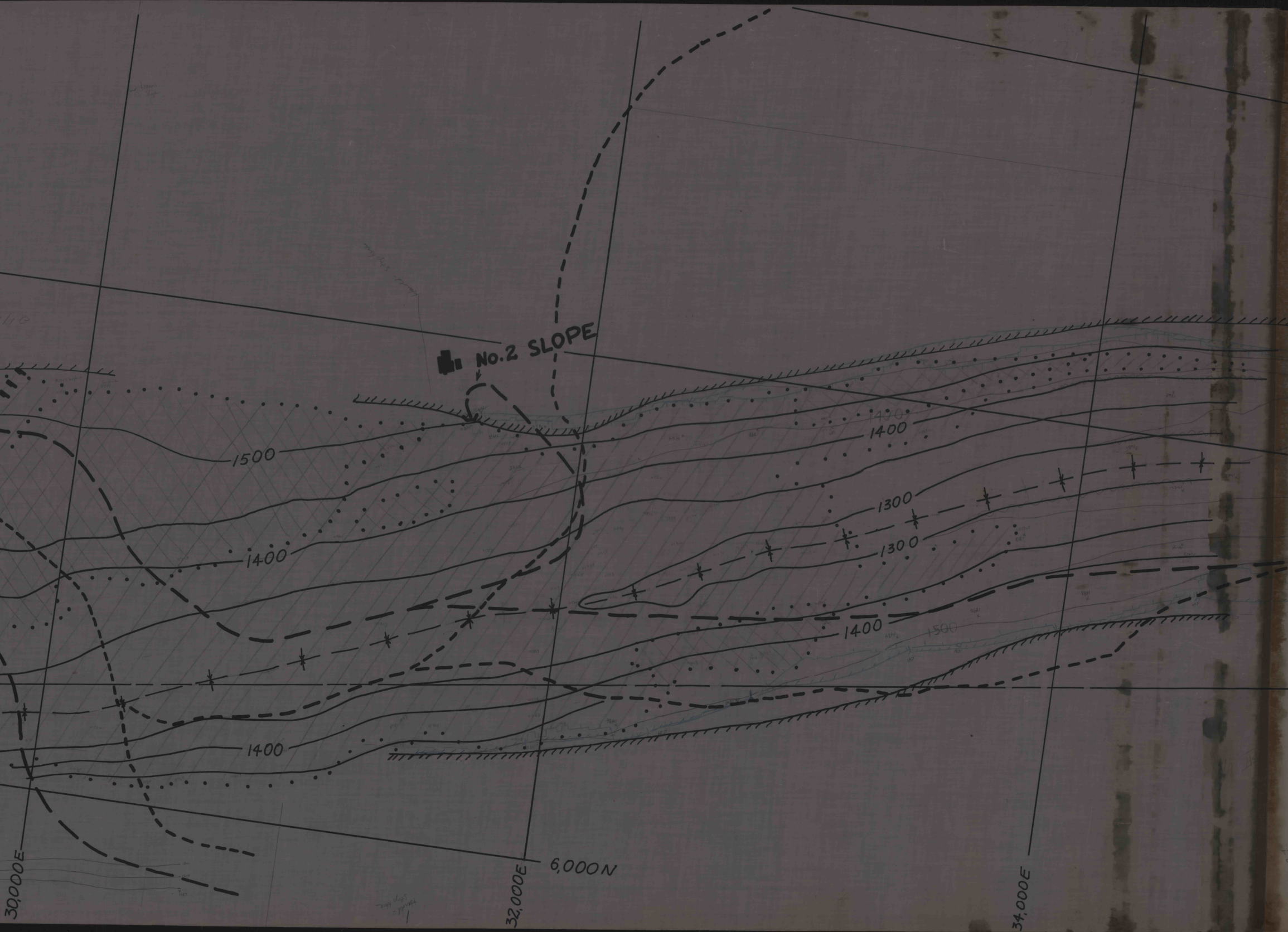
No.2 SLOPE
1500
1400
1400
1400
1300
1300
1400
1500
1400
30,000E
32,000E
6,000N
34,000E


10,000 N
8000N
E37,000
E38,000
1300
1400
1500
1400
1300
1300
1100
1200
1400
1500
1500
1600


E39,000
E40,000
E41,000
1600
1700
1400
1300
1400
1600