
E 17,000
E 18,000
E 19,000
E 20,000
E 21,000
N 7000
N 6,000
N 4000
Reservoir
No 6
IV
V
VI
VIII
IX
1200
1100
1000
900
@1266
@1229
@1170
@1092
1148
1176
1252
1371
1140
1110
@650
@660
@675
PILLAR
No Pillar in #5
COAL TWP
MOUNT C TWP
Bank
Probable
No 1 Slope
No 2 Slope

COLONIAL COLLIERY
SURFACE OUTCROPS
SCALE 1"=100'

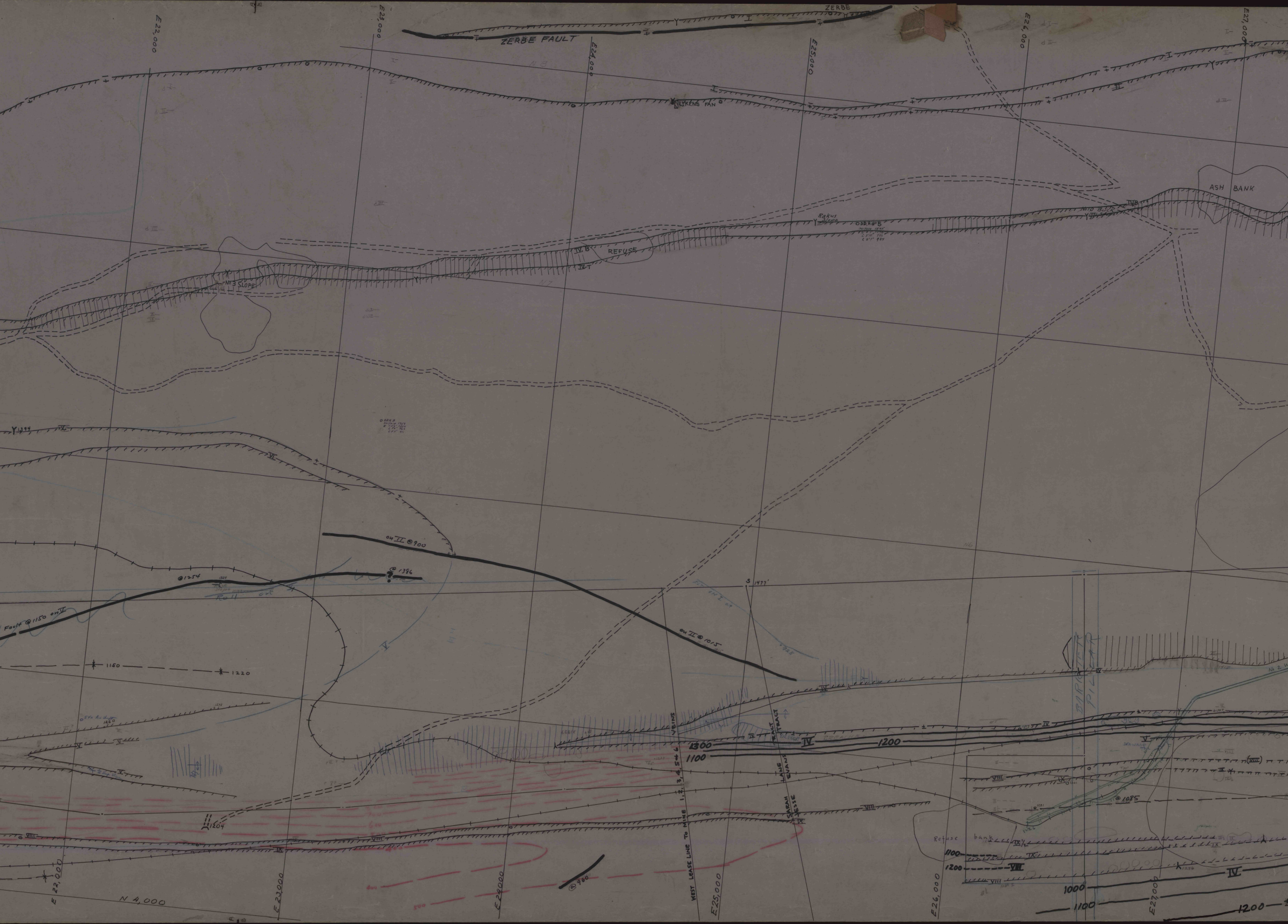
E22,000
E23,000
E24,000
E25,000
E26,000
E27,000
ZERBE FAULT
ZERBE
LYKENS FAN
ASH BANK
Rakus Slope
O.D.D.H.#5
No 10 BUCK Slope
IV B
REFUSE
No 3 SLOPE
Y 1394
oh II @ 900
oh II @ 1015
@ 1254
@ 1386
Fault @ 1150 on V
Roll
1150
1220
1204
S 1977'
WEST LEASE LINE TO MINE 1, 2, 3, 4, 5 & 6 VEINS
LANE TRACT
EVANS TRACT
SARAH JESSE
1300
1100
1200
IV
V
VIII
IX
IX½
BARRIER PILLAR
DRAINAGE TNL
No 2 W
@ 1085
Refuse bank
1100
1200
1000
1100
1200
@ 980
N 4,000

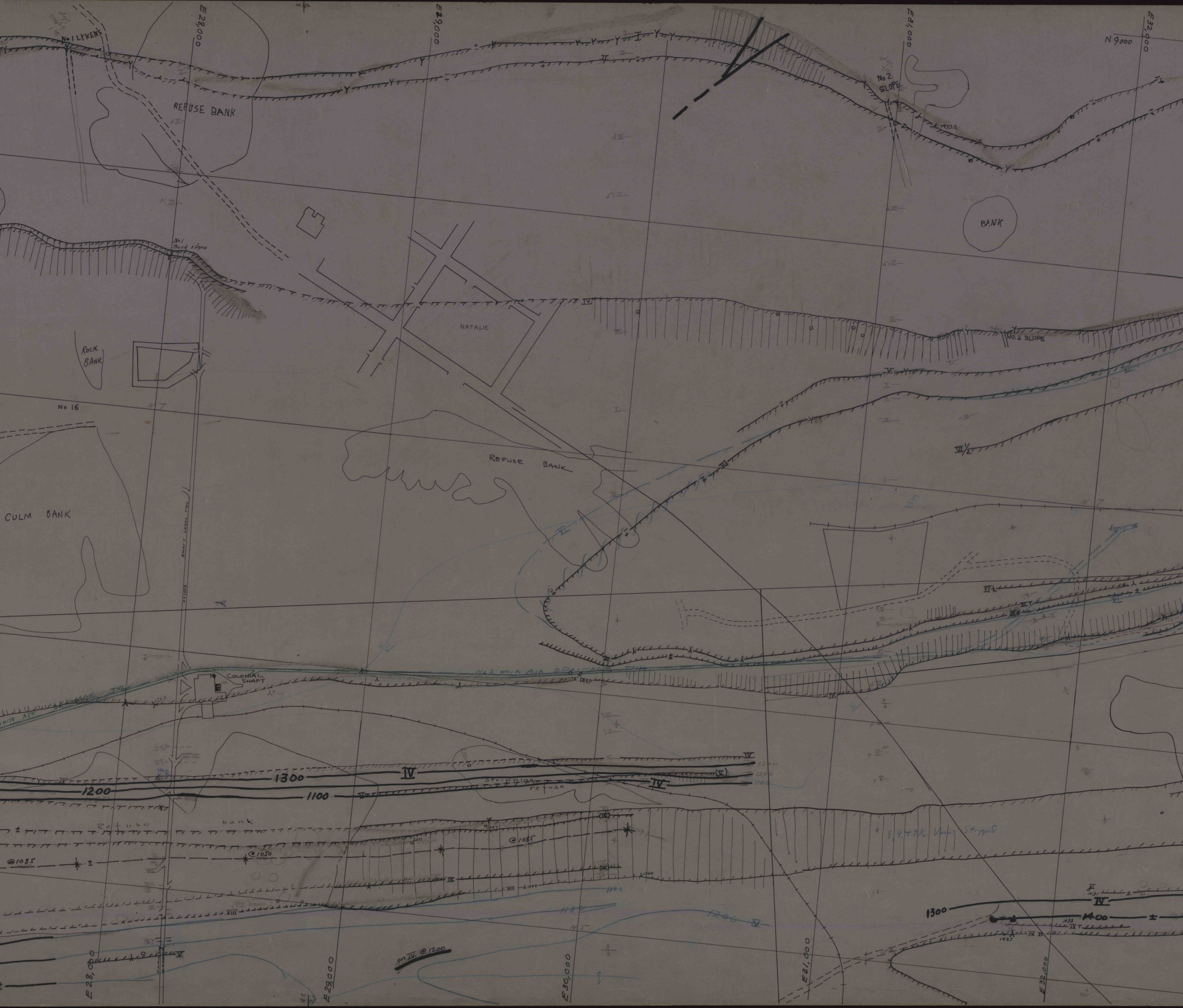
No 1 LYKENS
E 28,000
E 29,000
E 31,000
E 32,000
N 9000
REFUSE BANK
No 2 SLOPE
1470.0
BANK
No 1 Buck slope
IV
NATALIE
No 2 SLOPE
ROCK BANK
No 16
N 7
REFUSE BANK
VI
VI ½
CULM BANK
No 2 White Ash DRAINAGE TNL
15' DEEP
COLONIAL SHAFT
1369
1300
IV
(V)
1200
1100
Stripping
refuse
Refuse bank
@1085
@1050
@1085
1349
1366
VIII
IX
1000
1100
1200
N 5
8, 9 + 9 ½ Veins Stripped
1300
1400
on IV @1200
E 28,000
E 29,000
E 30,000
E 31,000
E 32,000


E33,000
E34,000
E35,000
E36,000
E37,000
CAST
NO. 9 SLOPE
I
II
SPOIL BANK
SPOIL BANK
IV BY
VIII
VII
VI
V
IV
Pinch Fault @1700
@1600
Pinch Fault
NO 4
SPOILS BANK
Dump
Cole Run
SPOILS BANK
N5000
E33,000
E34,000
E35,000
E36,000
E37,000


E38,000
E39,000
E40,000
E41,000
E42,000
E43,000
N9000
N8000
N7,000
N6,0
6000
N9
N7
SPOILS BANK
36 TUNNEL FAN
IVB
VI
VII
V
II
1580
1559
E 38,000
E39,000
E 40,000
E41,000
E 42,000
E 43,000

Colonial Colly
Outcrop Map

Y1556'
No.108 Outlet II Vn.
II
I
I

COLONIAL COLLY
OUTCROP MAP
WEST MID FIELD
BIN F1
5829