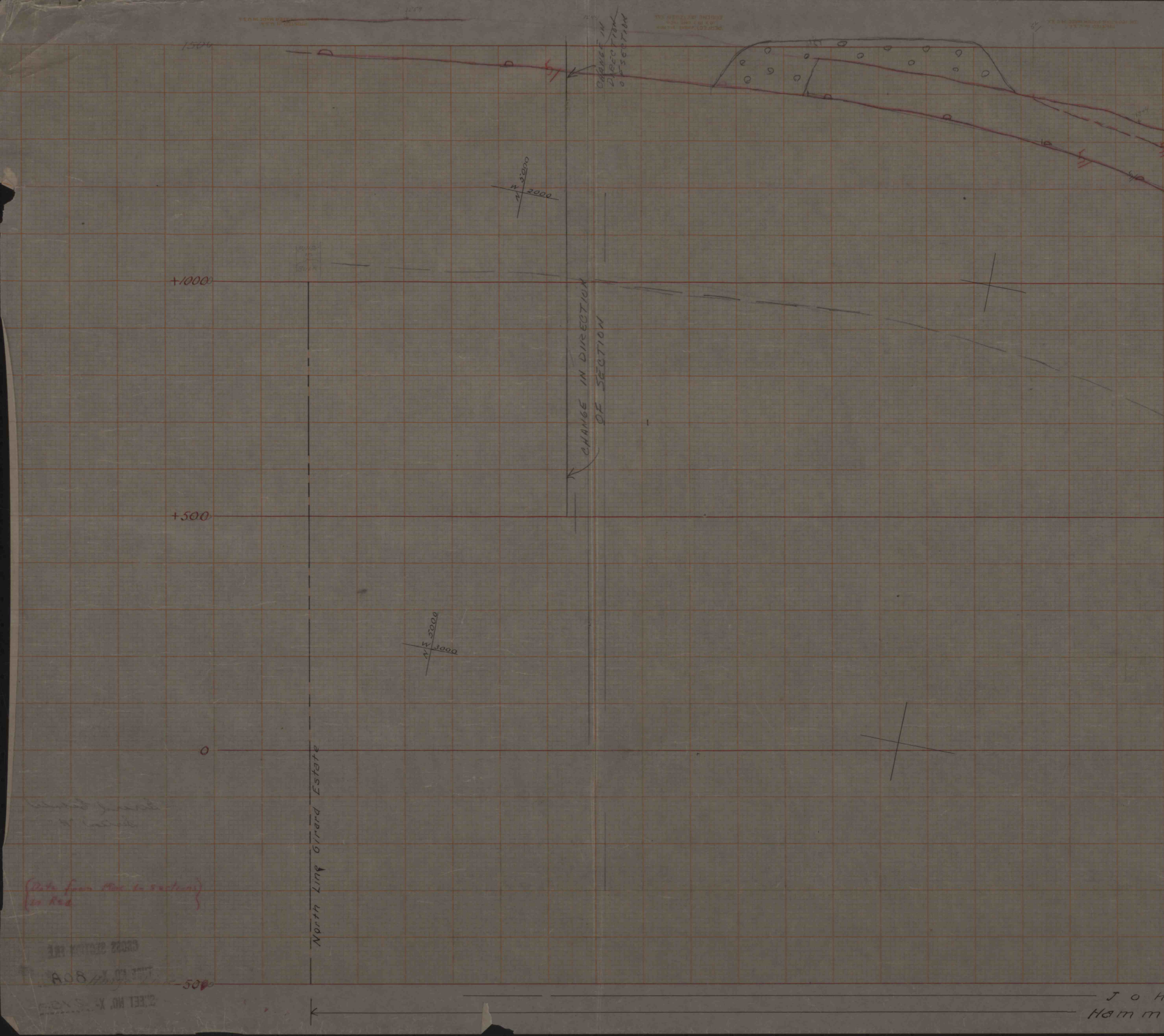
1500
CHANGE IN DIRECTION OF SECTION
N 5000
2000
+1000
CHANGE IN DIRECTION OF SECTION
+500
N 5000
3000
0
North Line Girard Estate
(Data from Plan in sections in Red)
-500
J o h
Ham m

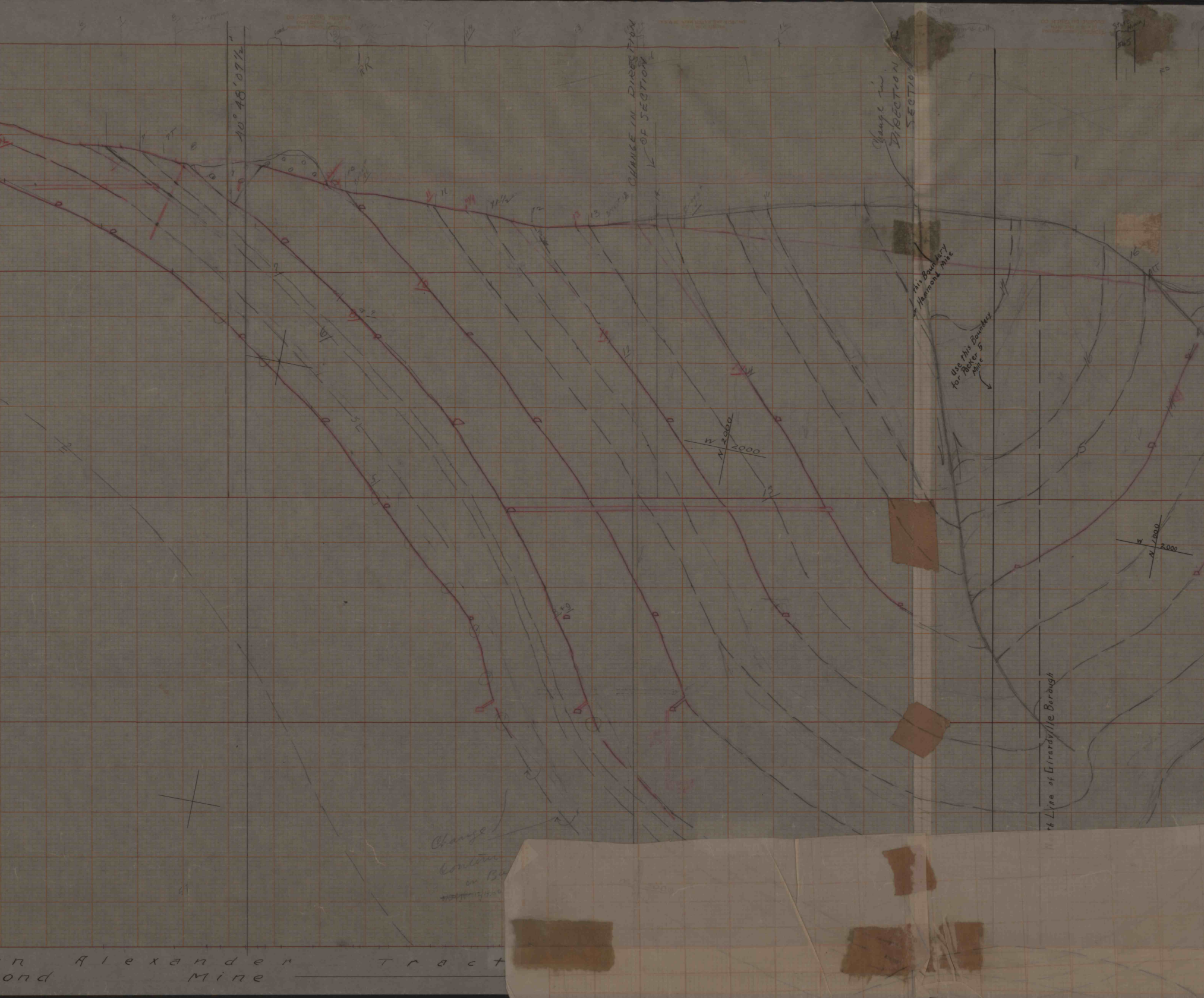
40°48'07½
CHANGE IN DIRECTION OF SECTION
Change in DIRECTION SECTION
this Boundary
at Hammond Mine
Use this Boundary for Packer 5 Mine
W 2000
N 2000
N 1000
2000
Line of Girardville Borough
Change
Contour
on B
12/14/50
n Alexander Tract
ond Mine


Shenandoah Creek
Road
RR
Rock Bank
RR
Mahanoy Creek
Gangway
S. Fault
65°
40°47'30"
N 1000
W 1000
W 1000
S 1000
W 2000
S 1000
W 2000
S 2000
W 2000
East Line of Girardville Borough
7
6
4
12
13
(10)
(11)
Mine
Girard Mine


A
76° 16' 15"
40° 46' 52½"
2000
2000
7
6
5
MT

16	Tracy
15	Little Diamond
14	Diamond
13	Little Orchard
12	Orchard
11¼	Little Primrose
11	Primrose
10	Holmes
9	Mammoth, Top Split
8	Mammoth, Bottom Split
7	Skidmore
5L 6	Seven-foot
5	Buck Mt
4	Little Buck Mt

Buck Mt Leader

Changes made on structure sheet 7/12/50 ~~[illegible]~~

changes 1/9/50

Include Hammond, [illegible] Tracker 5,


CHANGE IN DIRECTION


40°46' 15"
Cpv
2
Cpv
Cmc

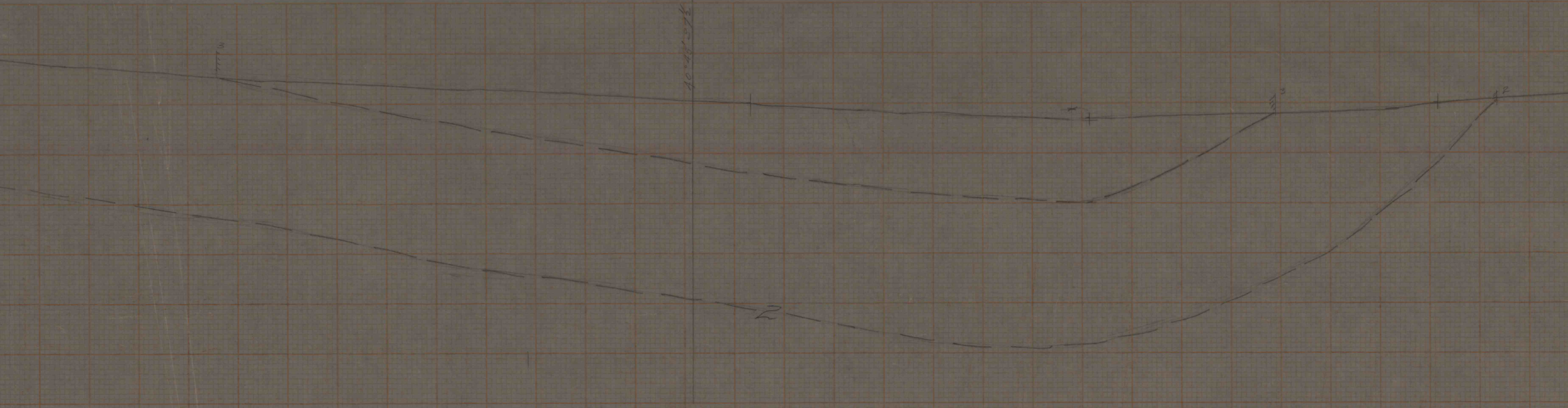
40°45'27½"
3
3
2
2


End of Section
40°45'00"