
50FT. SOLID BARRIER TO REMAIN UNMINED
50 FT. SOLID BARRIER TO REMAIN UNMINED
S.24° 30' W.
STIERS LEWIS
CASTILE RUN
J.D. SMITH
280.8897 AC.
STEPHEN FULTON
103.1782 AC
ACTIVE GAS WELL
ABANDONED GAS WELL
DA
DB
DC
DD
DE
DF
DG
DH
DI
DJ
DK
DL
DM
DN
DO
DP
DQ
DR
DS
DT
DU
DV
DW
DX
DY
CC
CD
CE
CF
CG
CH
CI
CJ
CK
CL
CM
CN
CO
CP
CQ
CR
CS
CT
CU
CV
CW
CX
CY
CZ
BX

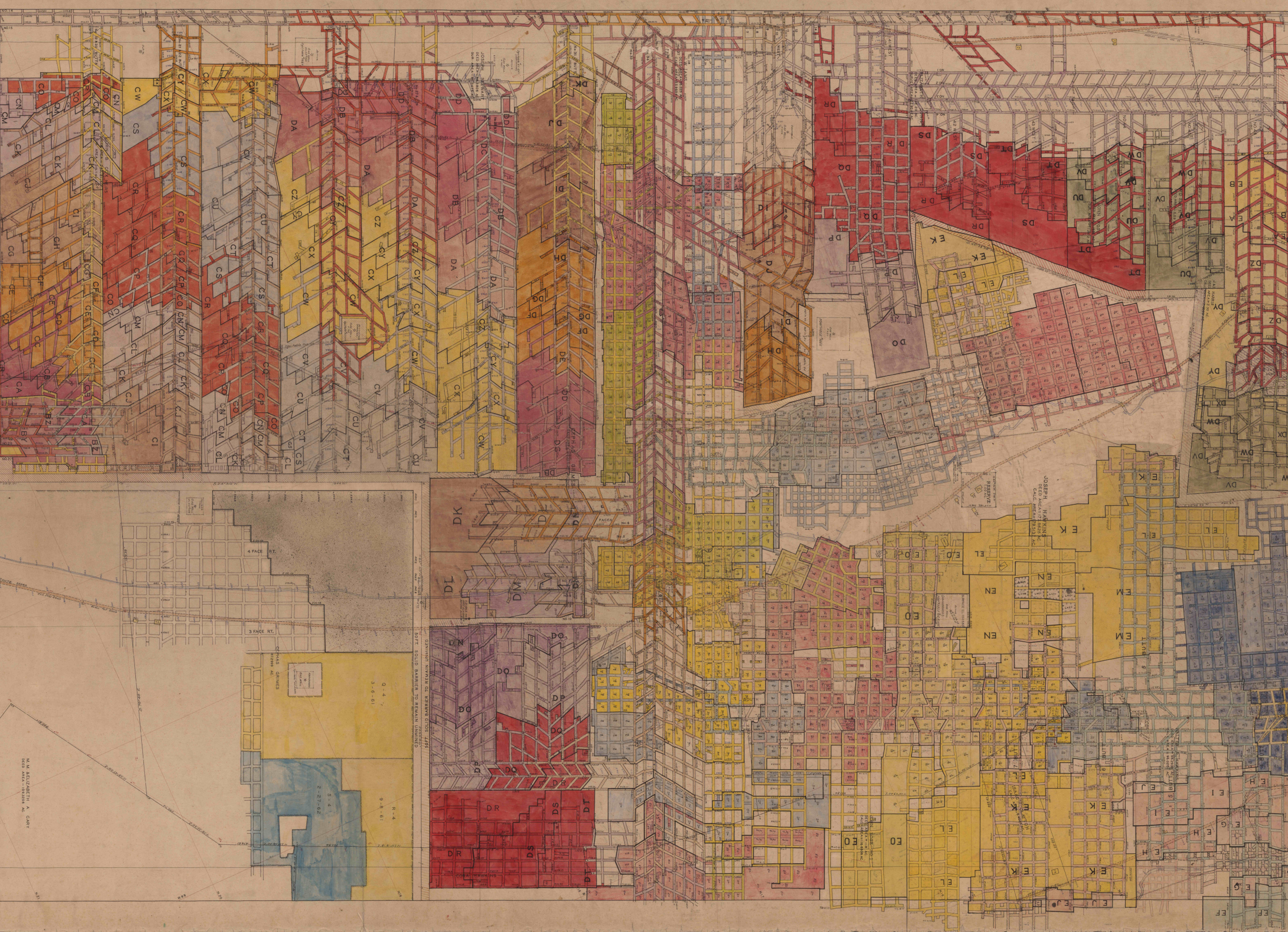
M. M. &ELIZABETH A. GARY
DEED AREA - 109.3256 AC.
CEPHAS GRIMES
72999 AC.
Q-4
3-6-61
S-4
2-27-62
R-4
9-8-61
4 FACE RT.
3 FACE RT.
50FT. SOLID BARRIER TO REMAIN UNMINED
50FT. SOLID BARRIER TO REMAIN UNMINED
JOSEPH HAWKINS
DEED AREA=172.8625 AC.
CALC. AREA=179.513 AC.
RESERVE
1.00 AC.
CA
CB
CC
CD
CE
CF
CG
CH
CI
CJ
CK
CL
CM
CN
CO
CP
CQ
CR
CS
CT
CU
CV
CW
CX
CY
CZ
DA
DB
DC
DD
DE
DF
DG
DH
DI
DJ
DK
DL
DM
DN
DO
DP
DQ
DR
DS
DT
DU
DV
DW
DX
DY
DZ
EA
EB
EF
EG
EH
EI
EJ
EK
EL
EM
EN
EO

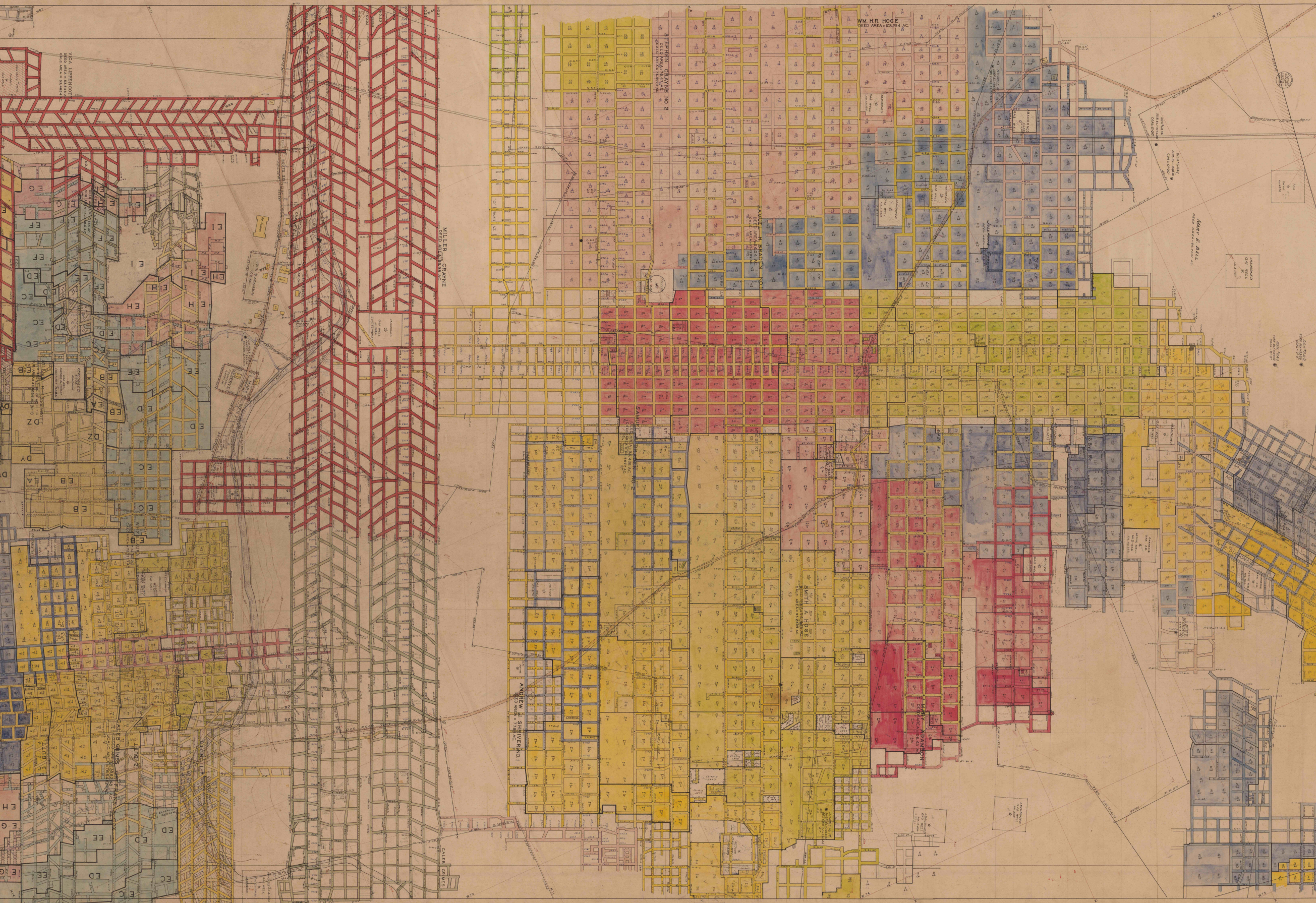
WM. H.R. HOGE
DEED AREA = 103.254 AC.
STEPHEN CRAYNE NO. 2
DEED AREA = 76.47 AC.
CALC AREA = 76.5074 AC.
SAMUEL H. BRADEN NO. 1
DEED AREA = 54.04 AC.
CALC AREA = 55.1999 AC.
MILLER CRAYNE
DEED AREA = 86.98 AC.
VICA LIPPENCOTT
DEED AREA = 53.648 AC.
CALC AREA = 53.4654 AC.
MARY E. BELL
DEED AREA = 80.7051 AC.
SMITH A. HOGE
DEED AREA = 94.425 AC.
CALC AREA = 95.2899 AC.
MARY ADAMSON
DEED AREA = 106.43 AC.
ANDREW J. SHRIVER NO. 1
DEED AREA = 77.88 AC.
SAMUEL H. BRADEN NO. 2
CALEB GRIMES OR FRANK A. COX
2 BUTT
ABANDONED GAS WELL
ACTIVE GAS WELL
EG
EF
ED
EC
EB
EA
EE
EH
EI
DZ
DY
W.67

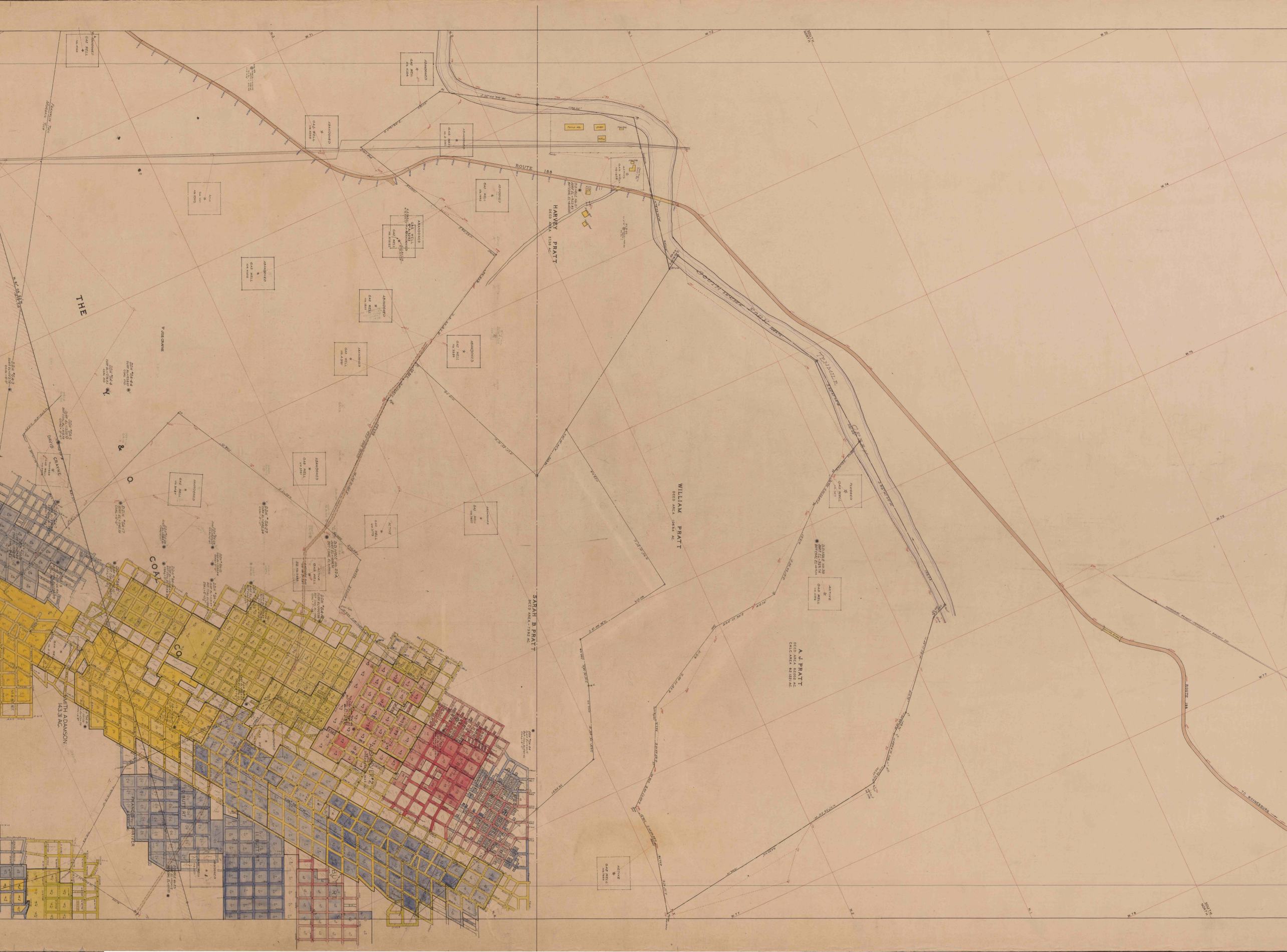
ROUTE 188
HARVEY PRATT
DEED AREA 52.36 AC.
ACTIVE GAS WELL NO. 1458
D.D. HOLE No. 21
SURF. EL. = 922.82
BOT. COAL EL. = 642.05
WILLIAM PRATT
DEED AREA 106.84 AC.
D.D. HOLE No. 20
SURF. EL. = 959.74
BOT. COAL EL. = 619.24
ACTIVE GAS WELL NO. 6176
A. J. PRATT
DEED AREA 62.002 AC.
CALC. AREA 62.1221 AC.
SARAH B. PRATT
DEED AREA - 73.92 AC.
THE
Y.
&
O.
COAL
CO.
DAVID CRAYNE
SMITH ADAMSON
143.31 AC.
FRANCIS SHRIVER
ABANDONED GAS WELL
ACTIVE GAS WELL
PLUGGED GAS WELL
TENMILE CREEK
ROUTE 188
TO WAYNESBURG

D.D. HOLE NO.26
SURF. EL.=913.43
BOT. COAL EL.=586.39

Neither Alpha Natural Resources, Inc., nor its
affiliates warrant the accuracy of this data, and
any party using this data shall use it at is sole risk.