

Aerial Photography, Ground Control, Analytical Bridging and Mapping prepared by:

benatec associates
ENGINEERS · ARCHITECTS · PHOTOGRAMMETRISTS
COLUMBUS, OHIO

100 50 0 100 200
SCALE

DATE OF PHOTOGRAPHY: JANUARY 9, 1983



REYNOLDSVILLE QUADRANGLE



PUNXSUTAWNEY QUADRANGLE

Rochester & Pittsburgh
COAL COMPANY
655 CHURCH STREET INDIANA PA.

ADRIAN MINE COAL SITE

JEFFERSON COUNTY

PUNXSUTAWNEY QUADRANGLE

SHEET NO. 405230-785230/107

Copy ASP 100'

#107

IMAPS#10154