








EXHIBIT "A"



*John W. Greenlee*  
GREENWICH COLLIERIES  
NO'S 1 AND 2 MINES  
DIV. OF PENNSYLVANIA MINES CORP.

GREEN & MONTGOMERY TWPS. INDIANA COUNTY, PA.  
SCALE 1"=200' SURVEY DATE 10-1-83  
(REVISED - JULY 1985)  
PERIOD COVERED \_\_\_\_\_ 10-1-83 THRU 1990

DWELLINGS & CEMETERIES (IN PLACE BEFORE 1966 ACT)	
PUBLIC BUILDINGS; IMPOUNDMENTS (PLUS 20 AC. FEET)	
BOUNDARY OF MINE	
POLITICAL SUBDIVISION BOUNDARIES	
SUBSIDENCE CONTROL PLAN BOUNDARY	
PERMIT BOUNDARY	
FEATURE IDENTIFICATION NO.	