








EXHIBIT "A"


John W. Yonkoske

GREENWICH COLLIERIES
NO'S 1 AND 2 MINES
DIV. OF PENNSYLVANIA MINES CORP.

GREEN & MONTGOMERY TWP. INDIANA COUNTY, PA.
SCALE 1"=200' SURVEY DATE 10-1-83 (REVISED - JULY 1985)
PERIOD COVERED 10-1-83 THRU 1990

DWELLINGS & CEMETERIES (IN PLACE BEFORE 1966 ACT) 
PUBLIC BUILDINGS; IMPOUNDMENTS (PLUS 20 AC. FEET) 
BOUNDARY OF MINE 
POLITICAL SUBDIVISION BOUNDARIES 
SUBSIDENCE CONTROL PLAN BOUNDARY 
PERMIT BOUNDARY 
FEATURE IDENTIFICATION NO. 