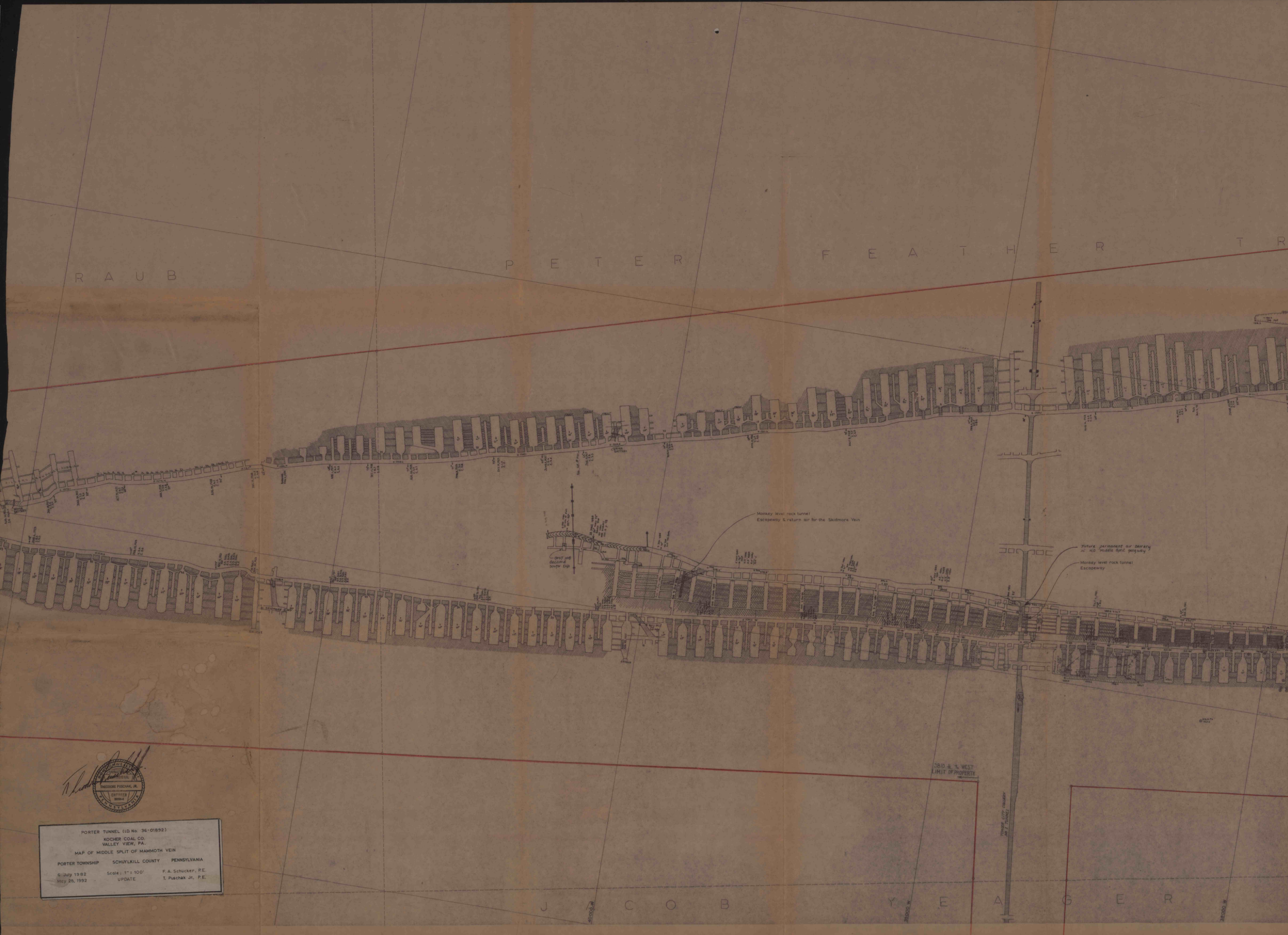
R A U B
P E T E R F E A T H E R
T R
Monkey level rock tunnel
Escapeway & return air for the Skidmore Vein
Best Job Became South Dip
Future permanent air battery in N.D. Middle Split gangway
Monkey level rock tunnel
Escapeway
3810 ft. to WEST LIMIT OF PROPERTY
TOWER CITY COLLIERY NO. 1 TUNNEL
40,000 W
39,000 W
38,000 W
J A C O B
Y E A G E R

THEODORE PUSCHAK, JR.

PORTER TUNNEL (I.D. No. 36-01892)

KOCHER COAL CO.
VALLEY VIEW, PA.

MAP OF MIDDLE SPLIT OF MAMMOTH VEIN

PORTER TOWNSHIP	SCHUYLKILL COUNTY	PENNSYLVANIA
6 July 1982	Scale: 1" = 100'	F. A. Schucker, P.E.
May 28, 1992	UPDATE	T. Puschak Jr., P.E.


formerly ERDMAN'S
new BUSH COAL CO. MIDDLE SPLIT SLOPE
6420 ft. to WEST LIMIT OF PROPERTY
TRACT
JACOB BOW
FIRE IN SKIDMORE VEIN DISCOVERED MAY 1, 1940
6459 ft. to WEST LIMIT OF PROPERTY
TRACT
WILLIAM WITMAN

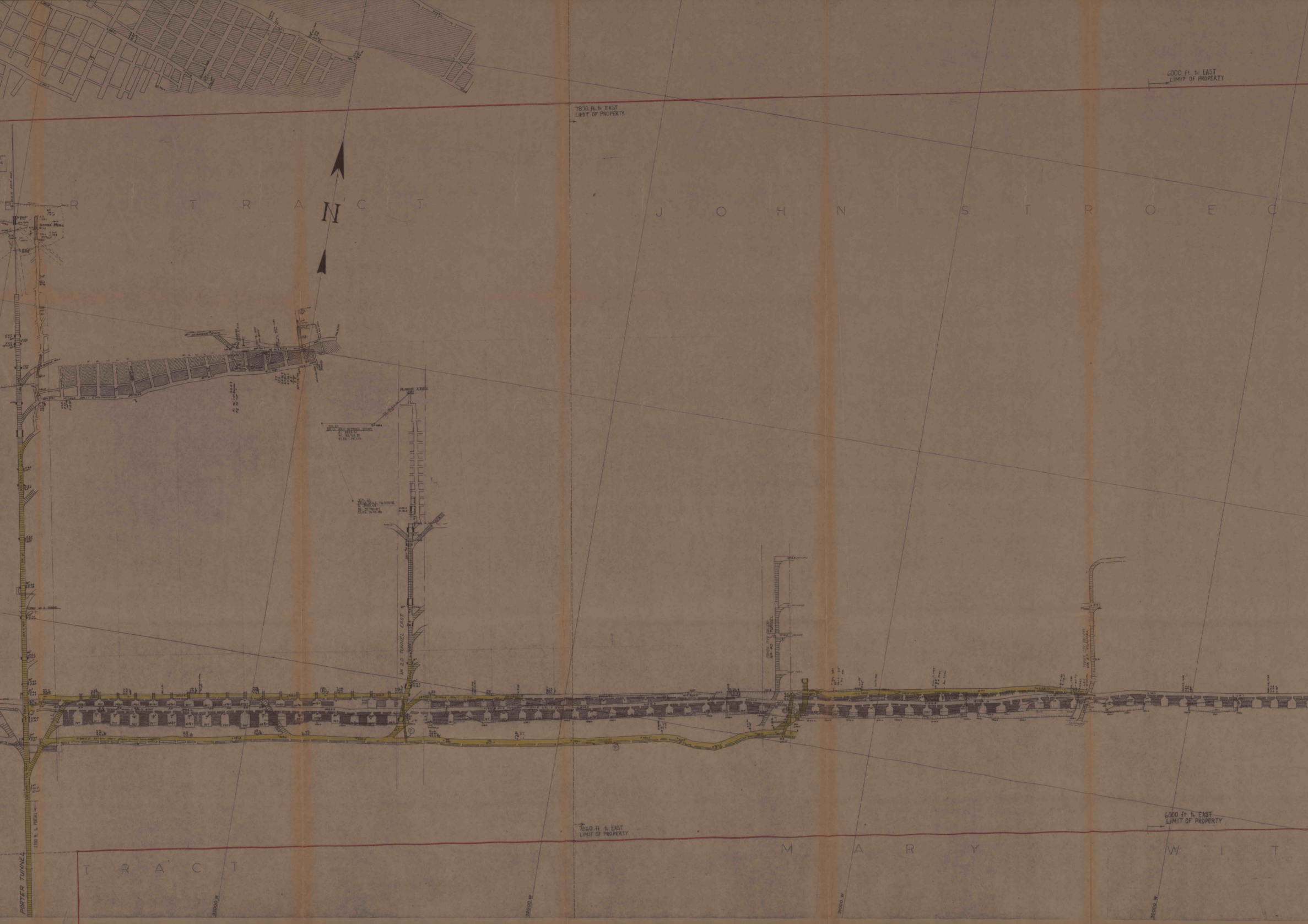
6000 ft. to EAST LIMIT OF PROPERTY
7870 ft. to EAST LIMIT OF PROPERTY
N
R T R A N C T
J O H N S T R O E C
No. 2 O TUNNEL EAST
7860 ft. to EAST LIMIT OF PROPERTY
6000 ft. to EAST LIMIT OF PROPERTY
2700 ft. to PORTAL
PORTER TUNNEL
T R A C T
M A R Y W I T
33000 W
32000 W
31000 W
30000 W


KER TRACT
CONRAD
MAN TRACT
JOHN WIT
STOPPED
MAR. 19, 1948
SLATE & BONE
SEVEN FOOT
TOWER CITY COLLIERY
KEFFER'S TUNNEL
29000 W
28000 W
27000 W
26000 W


FEGER TRACT
MAN TRACT
25,000 W
24,000 W