
PHOTOGRAPHED TO HERE
GO THIS WAY FOR THE NEXT PHOTO
PILLAR
PILLAR
500 more along tunnel to depth of 753.8 then East 250 feet and then slope to 508.7
56000
5000
1237
53000
5000
1300
1335
1290
1327
1324
1359
1435'
1498
1549
LV4
57000
7000
56000
7000
No.4 Vein Slope
No.5 Vein Slope
53000
7000
LV5


49000
4000
AXIS at Depth on Gangway
5100
7000
H H
LV4
1125
1120
LV4
1129
LV4


LINE OF VALLEY VIEW TUNNEL
TUNNEL ENDS 190' TO NORTH FROM THIS POINT
43000
4000
AIR HOLE
(axis at surface)
→15
WATER WA
43000
6000
47000
7000
LV4
LV5
7000
43000

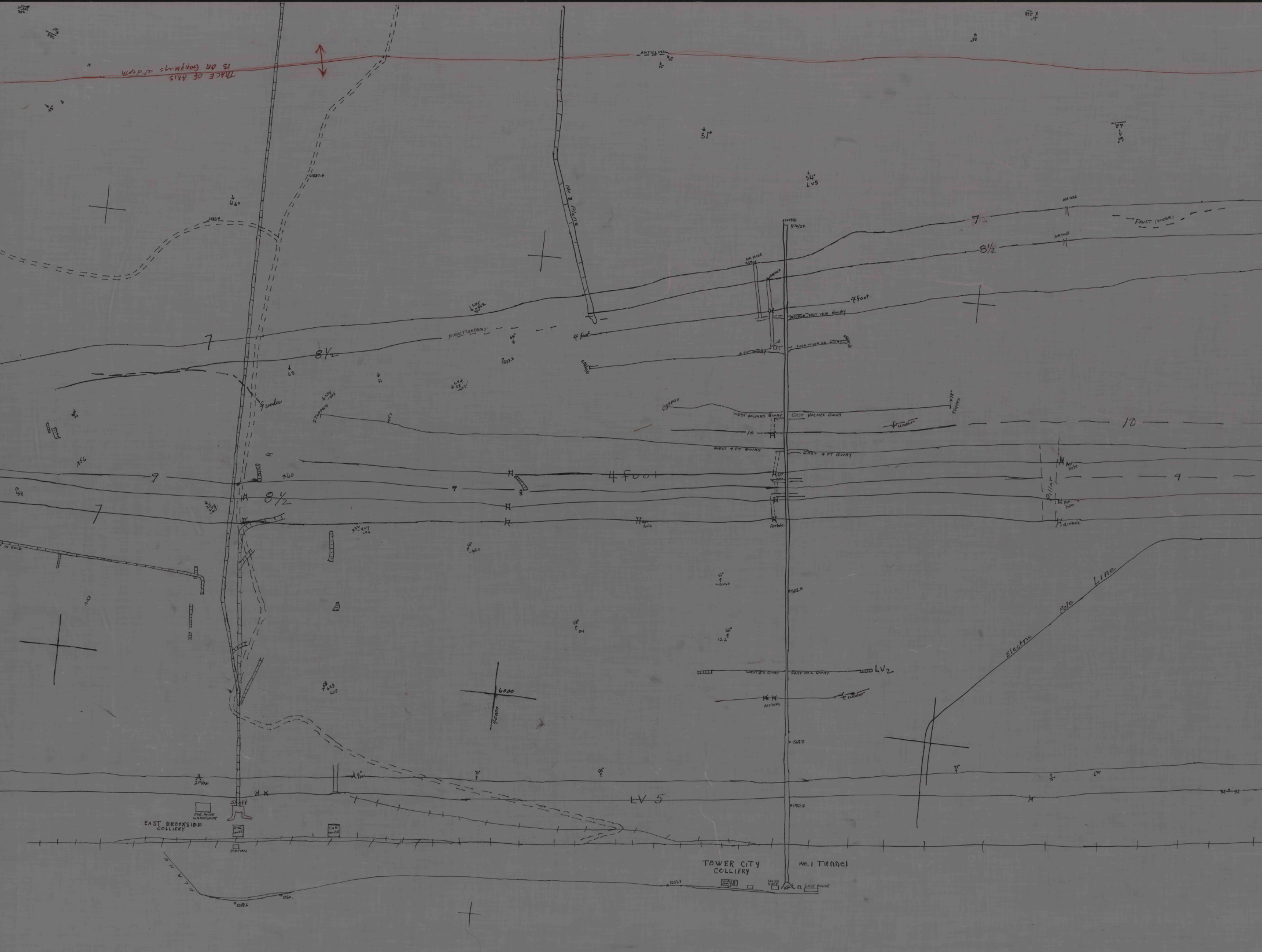TRACE OF AXIS
IS ON Gangways at depth
ANTICLINAL
51°
54°
LV5
7
8½
4 foot
FAULT (UNDER)
STOPPED
AIR HOLE
4 foot
MIDDLE SPLIT VEIN GWAY
4 FT GWAY
FAULT (UNDER)
4 foot
7
8½
Fault
STOPPED
WEST HOLMES GWAY
EAST HOLMES GWAY
10
10
WEST 4 FT GWAY
EAST 4 FT GWAY
9
4 Foot
9
9
8½
7
Air hole
Airhole
IN ROCK
WEST LV 2 GWAY
EAST LV 2 GWAY
LV2
Air hole
6000
4000
Electric Pole Line
FAN
LV 5
SHAFT
EAST BROOKSIDE
COLLIERY
STATION
TOWER CITY
COLLIERY
No. 1 Tunnel
1257.3
WASH HOUSE
SMITH SHOP
LOCY HOUSE
1927.8


AIR HOLE
AIR HOLE
TUNNEL
11
10
9½
8½
7
air hole
air hole
air hole
NOT WORKED ON ACCOUNT FAULT
9
12
AIR HOLE
No 20 Tunnel
AIRHOLE
AIR HOLE
AIR HOLE
Tunnel
airhole
LV4
LV4
air
airhole
LV5
6000
34000
NO 2 TUNNEL

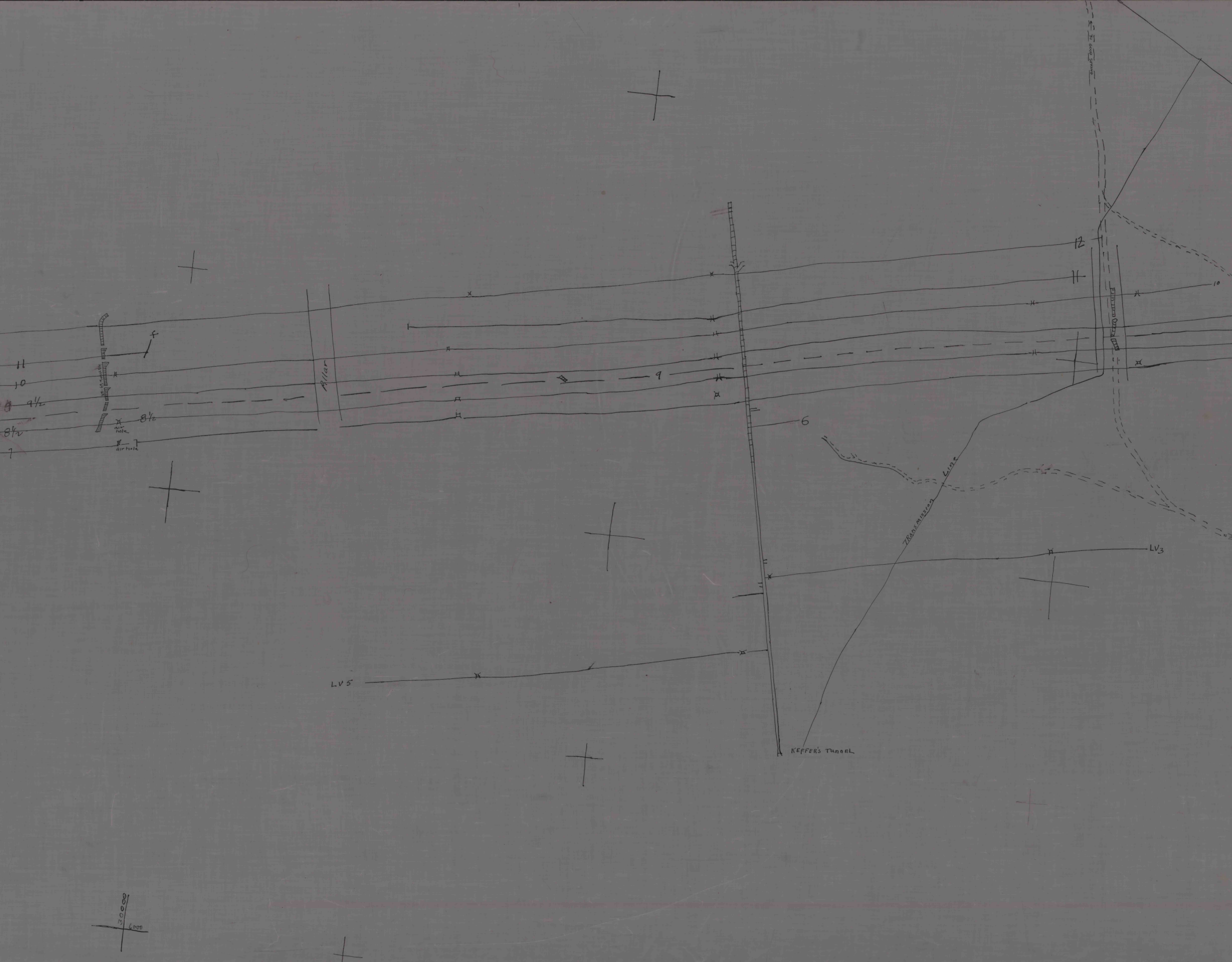
TO GOOD SPRING
12
11
10
11
10
9½
8½
7
air hole
air hole
8½
F
Pillar
9
6
LV3
LV5
KEFFER'S TUNNEL
TRansmission Line
30000
6000

5362

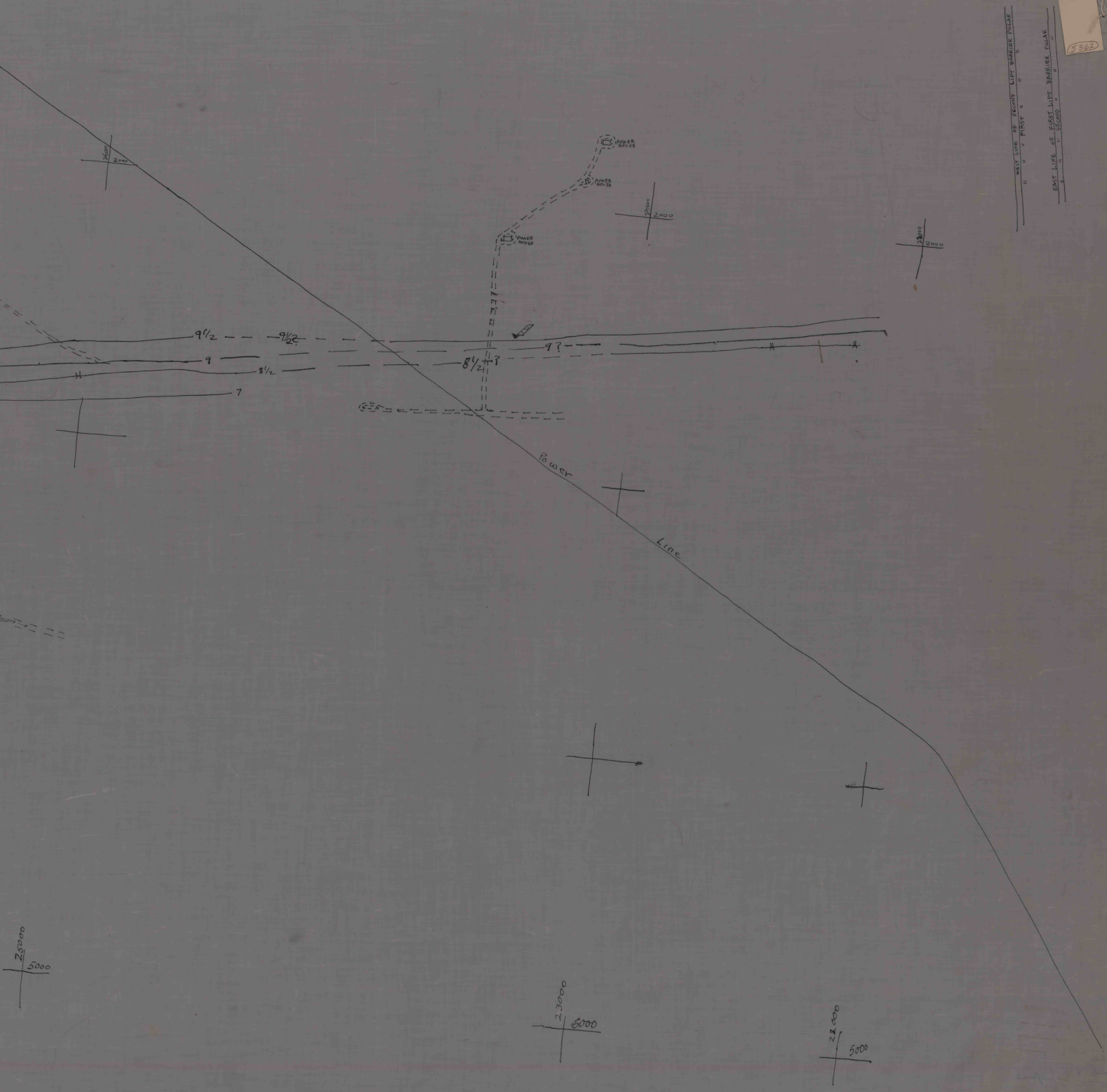
WEST LINE OF SECOND LIFT BARRIER PILLAR
" " " FIRST " " "
EAST LINE OF FIRST LIFT BARRIER PILLAR
" " " SECOND " " "
POWER HOUSE
POWER HOUSE
POWER HOUSE
25000
2000
23000
2000
22000
2000
9½
9½?
9
8½
7
8½
9?
Power
Line
25000
5000
23000
5000
22000
5000