
1200
1100
1000
x730
x732
x734
x735
x460
461
180
-126
-124
-100
-200
-300
-400
-500
-600
JOHN BOYD TRACT
700
-700
-700
-700
U.S. FLT.
-800
-700
-900
-900
-800
-700
M.E.LEVERSON TRACT
-500
-600
-500
-600
-800

5359


900
800
700
600
500
400
300
200
100
0
JOHN BRADY TRACT
Glen Burn Colly.
-800
-900
-800
-700
-600
-600
-500
-900
-700
-800
M.A. HANNA COAL CO.
P.& R. C.& I. Co.
-1100
-1000
-900
-800
-700
-700
-700
-600
-700
THOMAS HAMILTON TRACT
JOHN CARSON TRACT
-700
-900
M.A. HANNA COAL CO.
P.& R. C.& I. Co.
3000 W
2000 W
1000 W
0000
1000 E


600
500
400
300
200
100
0
-100
200
-300
400
-500
-600
Coal Township
Shamokin Borough
Coal Township
Shamokin Borough
200
-200
300
100
BARRIER PILLAR
SAMUEL CLARK TRACT
2000 E
3000 E
4000 E
5000 E
6000 E

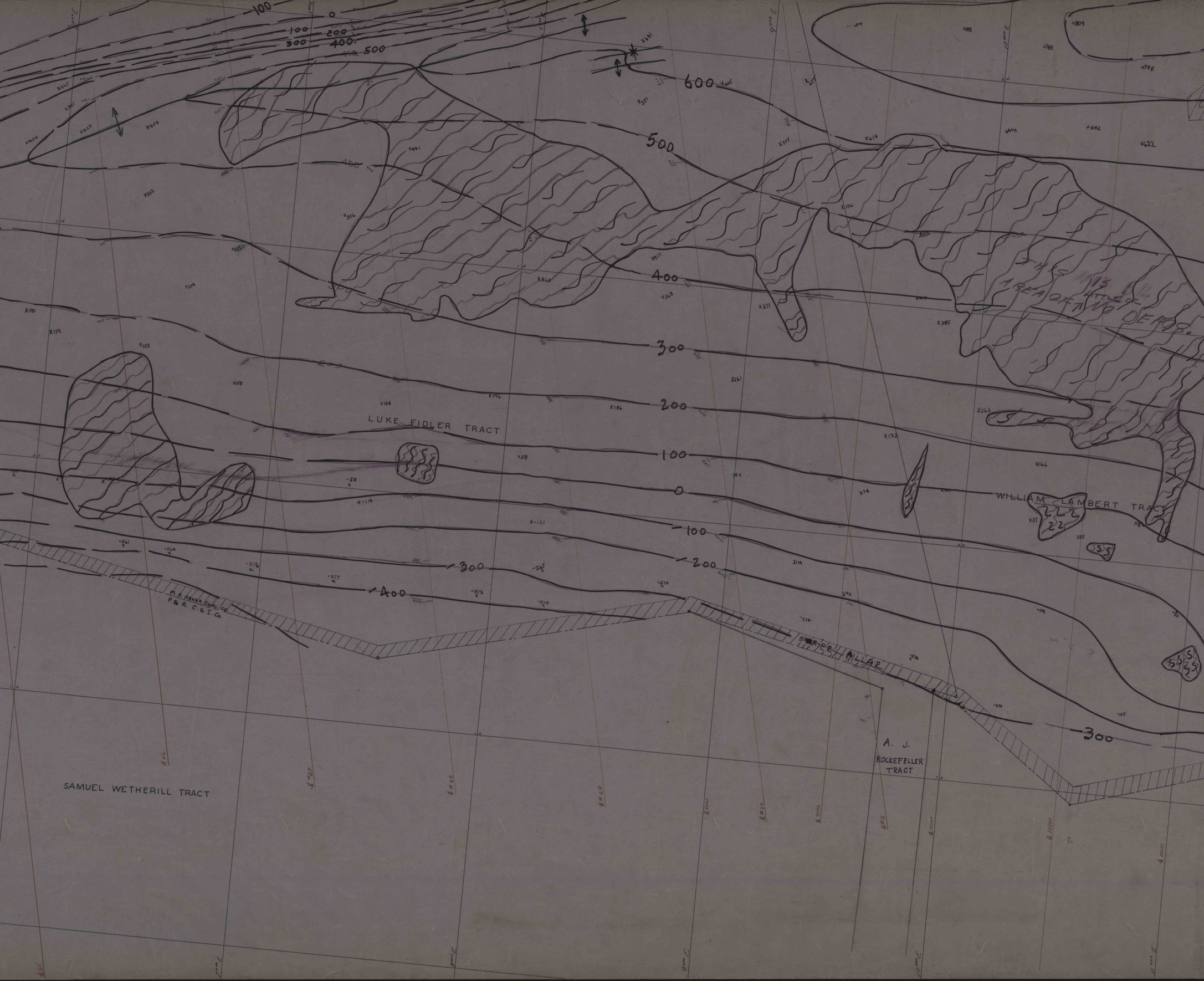
600
500
400
300
200
100
0
-100
-200
-300
-400
LUKE FIDLER TRACT
WILLIAM LAMBERT TRACT
THIS IS AREA OF LITTLE OR NO DEPOS.
M. A. HANNA COAL CO.
P. & R. C. & I. Co.
BARRIER PILLAR
A. J. ROCKEFELLER TRACT
SAMUEL WETHERILL TRACT


11000 E
12000 E
13000 E
14000 E
15000 E
2 N
2 N
1 N
+545
+518
WILLIAM LANE TRACT
800
900
1000
700
600
500
400
300
200
100
0
-100
-200
-200
-100
LUKE FIDLER COLLY
BARRIER PILLAR
COLBERT COLLY
MARY LANE TRACT
JOHN WHITE TRACT
JOHN WHITE TRACT
MARY LANE TRACT
JOHN BRADY TRACT
x60

STRUCTURE MAP OF No. 4 VEIN (Little Buck)
of
SUSQUEHANNA COLLIERIES DIVISION
M. A. HANNA COAL Co

Corelates with U.S.G.S.
No 5 Bed (Buck)

1" - 100'

SOUTH SHEET
(portions of Colbert, Luke Fidler, Cameron
and Glen Burn Collieries)