5363


FREDERICK RAUB
PETER FEAT
JACOB YE
42000 W
41000 W
40000 W
39000 W
6000 S

THEODORE PUSCHAK, JR.
32226-E

PORTER TUNNEL (I.D. No. 36-01892)

KOCHER COAL CO.
VALLEY VIEW, PA

MAP OF THE TOP SPLIT OF MAMMOTH VEIN

PORTER TOWNSHIP SCHUYLKILL COUNTY PENNSYLVANIA

6, July 1982 Scale 1" : 100' F. A. Schucker, P.E.
1 July 1991 UPDATE T. Puschak Jr., P.E.

🟨 Active Area
🟥 Property Line



6420 ft to WEST
LIMIT OF PROPERTY
H E R T R A C T
J A C O
Monkey level rock tunnel
escapeway & return air for the Skidmore Vein
MIDDLE SPLIT
SKIDMORE
AIRHOLE
ESCAPEWAY VIA
TOWER CITY NO 1 TUNNEL
E
MIDDLE SPLIT "MONKEY" LEVEL
RESERVATION
PILLAR
TOWER CITY COLLIERY
No 1 TUNNEL
6459 ft to WEST
LIMIT OF PROPERTY
A G E R T R A C T
W I L L I A
38000 W
37000 W
36000 W
35000 W

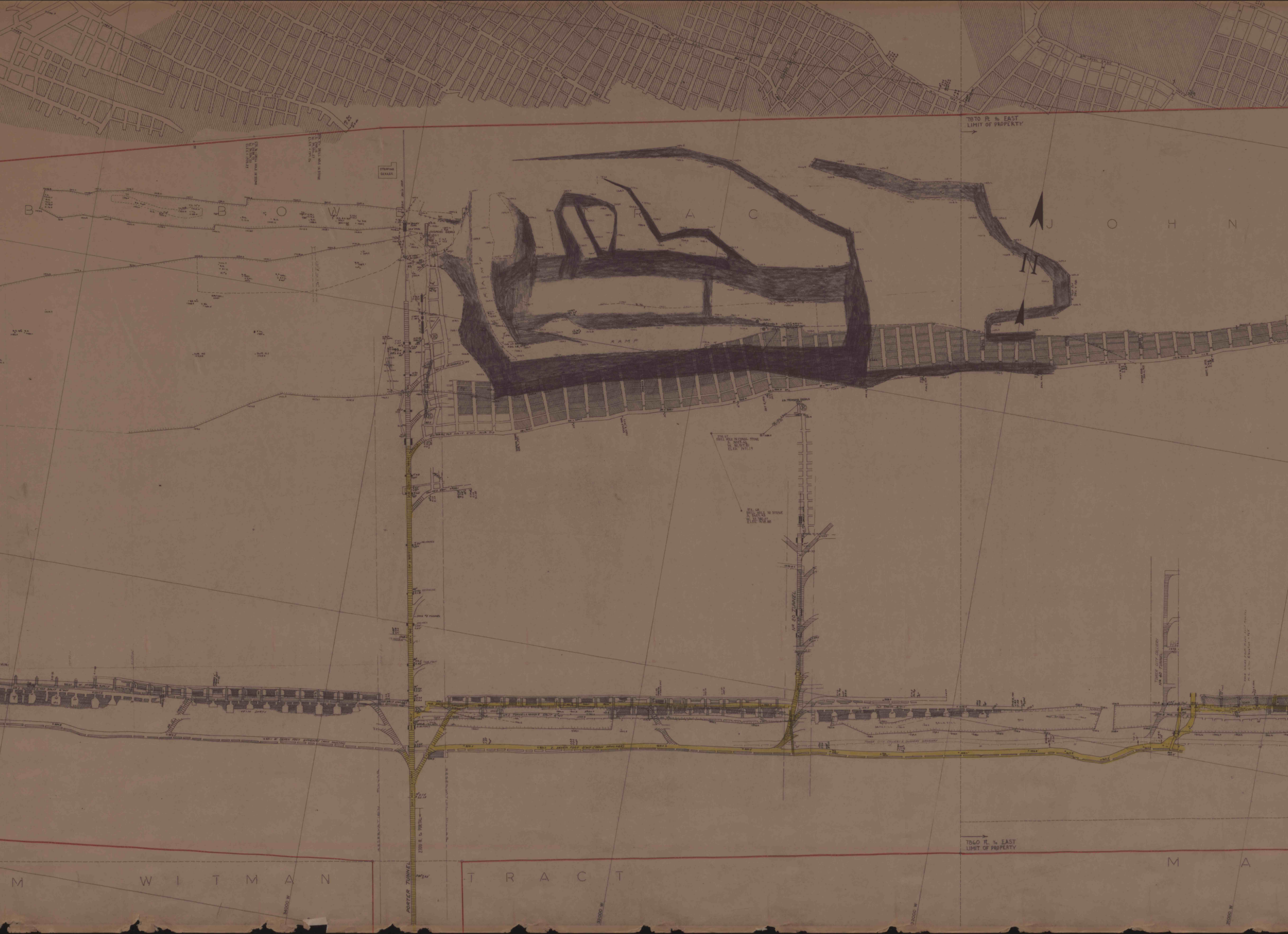

7870 Ft. to EAST
LIMIT OF PROPERTY
B O W
R A C
J O H N
N
RAMP
PORTER TUNNEL
2700 ft. to PORTAL
RESERVATION PILLAR
No 20 TUNNEL
TOWER CITY COLLIERY
No 40 TUNNEL
E. SEVEN FOOT G'WY (MAIN HAULAGE)
TOWER CITY COLLIERY & SKIDMORE GANGWAY
BACKFILL
7860 Ft. to EAST
LIMIT OF PROPERTY
M W I T M A N
T R A C T
M A
34000 W
33000 W
32000 W
31000 W

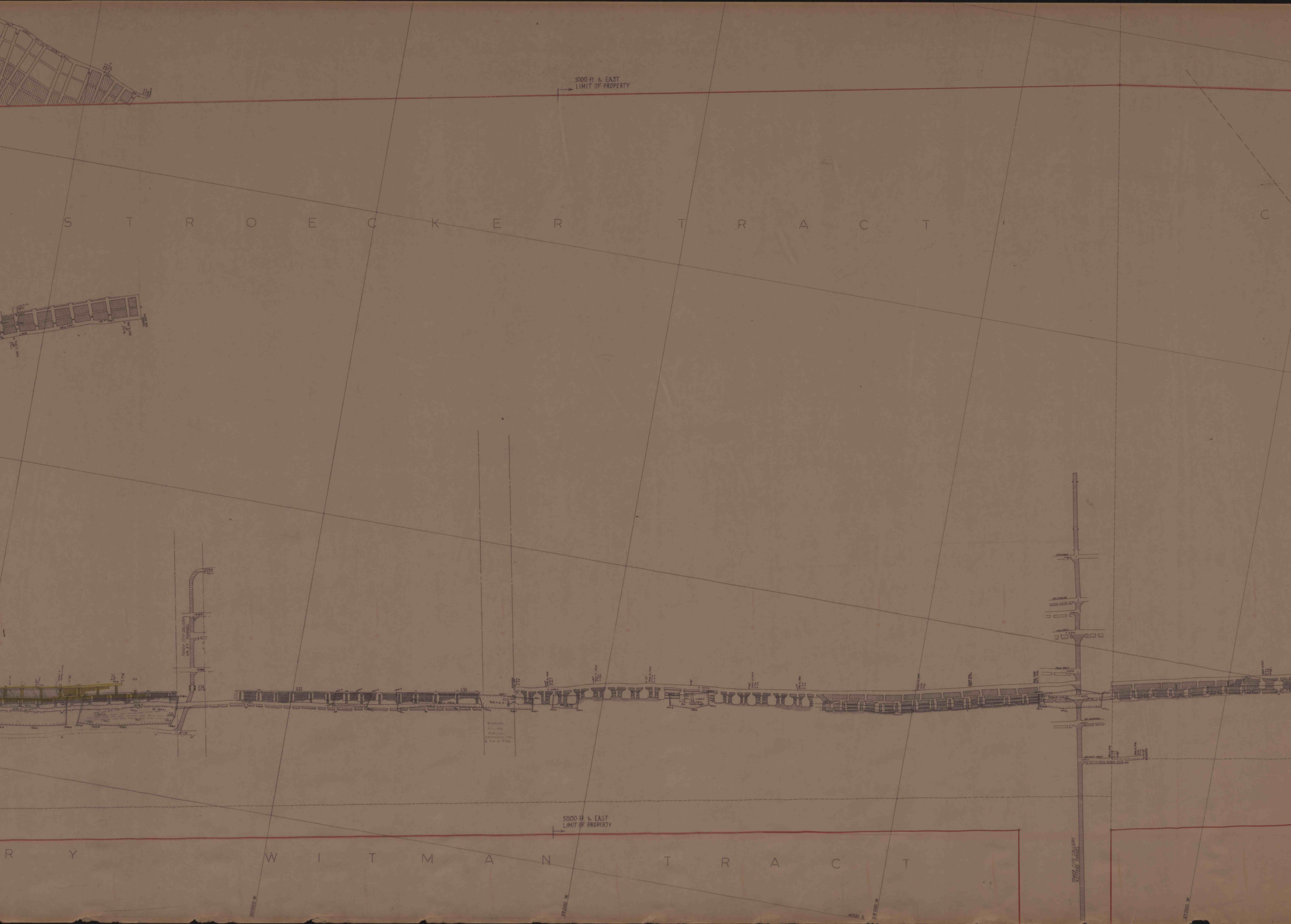
5000 ft. to EAST
LIMIT OF PROPERTY
S T R O E C K E R   T R A C T
C
TOWER CITY COLLIERY
No 57 TUNNEL
TOWER CITY COLLIERY
KEFFERS TUNNEL
5000 ft. to EAST
LIMIT OF PROPERTY
R Y
W I T M A N   T R A C T
30000 W
29000 W
28000 W
27000 W
4000 S


TO GOODSPRING
ONRAD
FEGER TRAC
LEG. RT. 53027
READING R.R. - KBAND GRADING
JOHN WITMAN TRACT
TO JOLIET
26000 W
25000 W