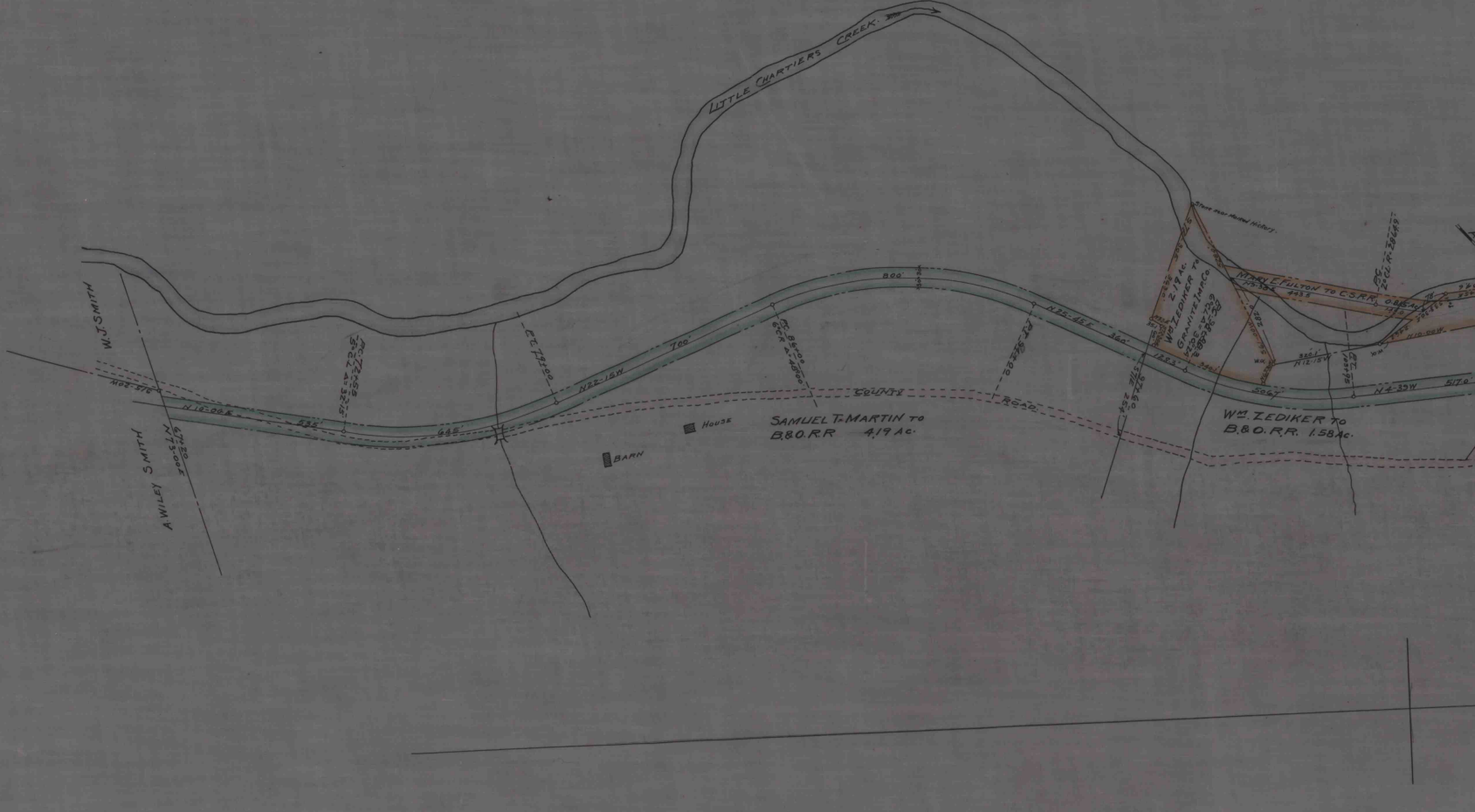
LITTLE CHARTIERS CREEK
W. J. SMITH
A. WILEY SMITH
67+20
N73-00E
N02-51E
N 10-00 E
535'
P.C. 72+55
5°C.L. Δ=32°15'
645'
P.T. 79+00
N22-15W
700'
800'
P.C. 86+00
6°CR Δ=48°00'
P.T. 94+00
N25-45E
360'
128.3'
340.1'
97+60
S71E 254'
House
Barn
COUNTY ROAD
SAMUEL T. MARTIN TO
B.&O.R.R. 4.19 Ac.
Stone near Marked Hickory
2.19 Ac.
Wm. ZEDIKER TO
GRANITE IMP. CO.
MARY E. FULTON TO C.S.R.R.
0.815 Ac.
443.6
P.C. 2°CL. R=2864.9
320.1'
N12-15W
P.T. 105+95
N10-00W
506.7'
N4-39W
517.0'
Wm. ZEDIKER TO
B.&O.R.R. 1.58 Ac.

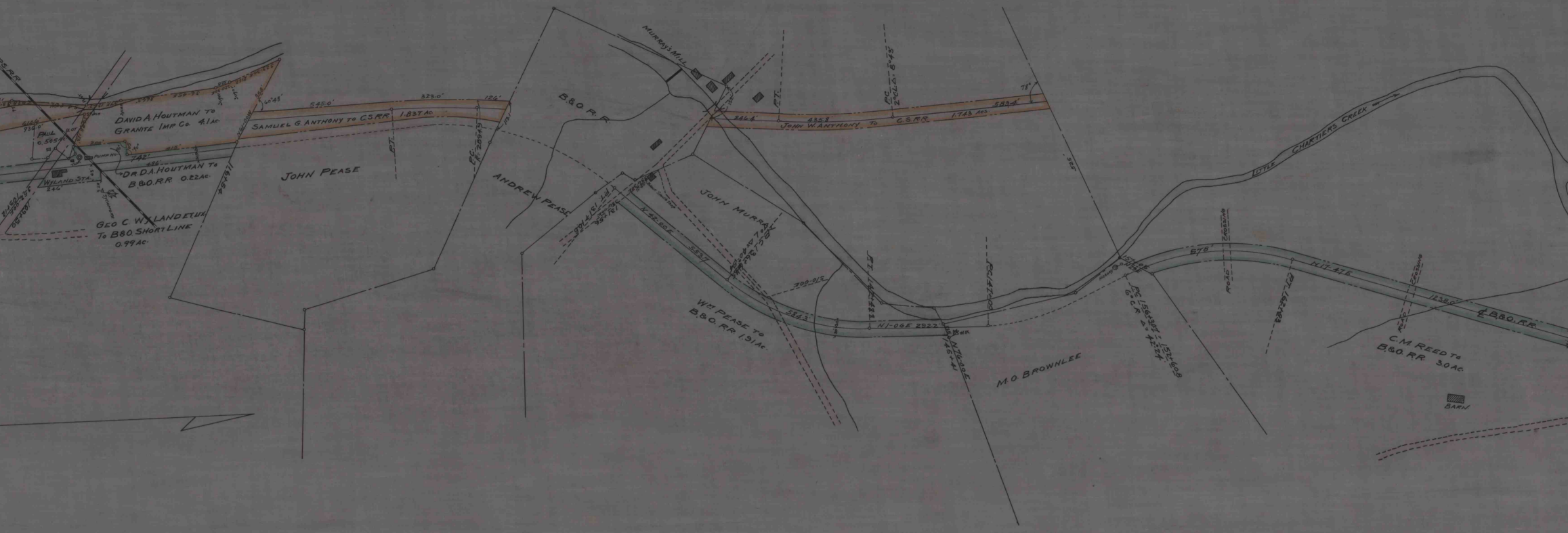

DAVID A. HOUTMAN TO GRANITE IMP. Co. 4.1 Ac.
PAUL 0.505 Ac.
LOT
Stone
PUMP HO.
Tank
WYLAND STA.
246'
742'
415'
496'
300'
930.0'
614.6'
60°48'
358'
N61-00W
DR. D.A. HOUTMAN To B.&O.R.R. 0.22 Ac.
GEO C. WYLAND ET. UX. To B&O SHORT LINE 0.99 Ac.
Sycamore
SAMUEL G. ANTHONY to C.S.R.R. 1.837 Ac.
545.0'
323.0'
126'
P.T.
P.C. R=289.49
118.1
JOHN PEASE
ANDREW PEASE
B.&O. R.R.
MURRAY'S MILL
Black Smith Shop
P.T. 131+10.6
JOHN MURRAY
N 42-00 E
553.7
244.4'
435.8'
JOHN W. ANTHONY to C.S.R.R. 1.743 Acs.
P.C. 2° C.L. Δ 8°45'
583.4'
78°
525
S 70-01 E
Wm PEASE TO B.&O. R.R. 1.91 Ac.
584.3'
P.T. 144+88
N1-06E 292.2'
P.C. 147+00
N76-00E
145+41
M.O. BROWNLEE
Hickory
LITTLE CHARTIERS CREEK
151+06
P.C. 156+30.1 = 152+60.8
6° C.R. Δ = 42°24'
578'
ROAD CROSSING
P.T. 162+83
N17-47E
1238.0'
℄ B.&O. R.R.
C.M. REED TO B.&O. R.R. 3.0 Ac.
BARN

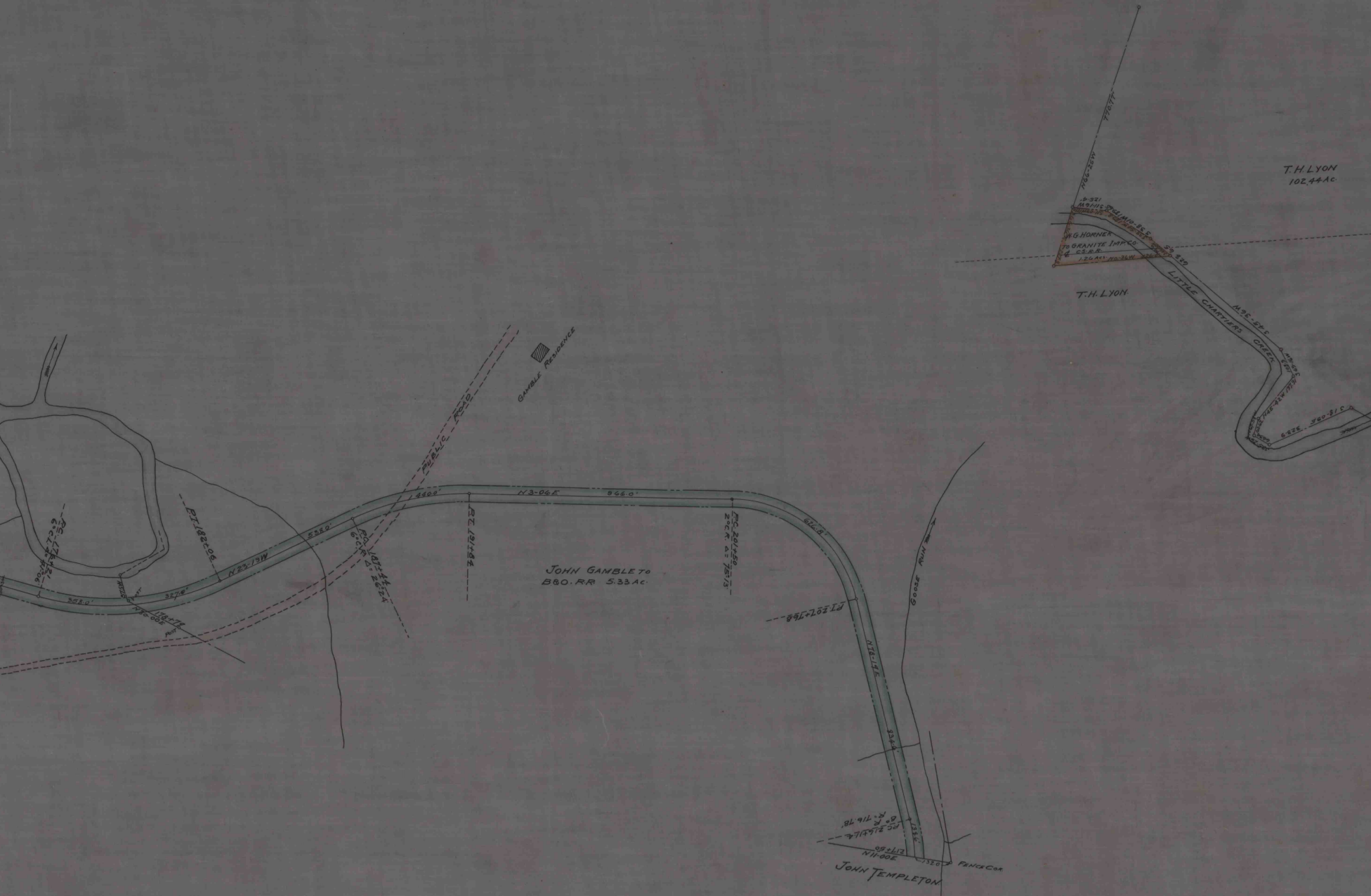
T.H. LYON
102.44 Ac.
N66-25W
770.77'
125.4'
S11-16W
W.G. HORNER
TO GRANITE IMP. CO.
& C.S.R.R.
1.26 Ac.
N0-36W
S38-01W
628
T.H. LYON
LITTLE CHARTIERS CREEK
S45-36W
S69-16W
N45-42W 197.91
323.9
S60-81 E
P.C. 173+21
6°C.R.
P.T. 182+06
N23-19W
358.0'
327.0'
538.0'
N30-00E
178+79
POST
POST
PUBLIC ROAD
P.C. 187+44
6°C.R. Δ=26°24'
440.0'
P.T. 191+84
N3-06E
966.0'
GAMBLE RESIDENCE
JOHN GAMBLE TO
B&O. R.R. 5.33 AC.
P.C. 201+50
2°C.R. Δ=75°13'
626.8'
P.T. 207+76.8
N78-19E
834.0'
GOOSE RUN
P.C. 216+11.4
8°C.R. 716.78'
133.6'
217+50
N11-00E
132.0
FENCE COR.
JOHN TEMPLETON

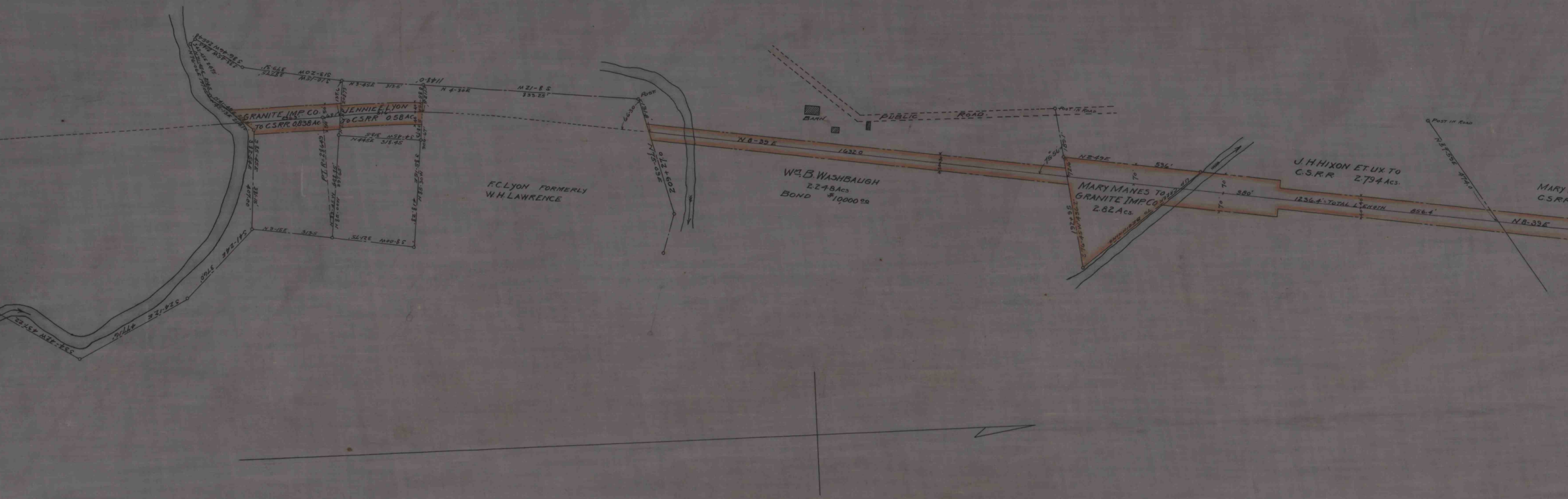
GRANITE IMP. CO.
TO C.S.R.R. 0.838 AC.
JENNIE E. LYON
TO C.S.R.R. 0.58 AC.
F.C. LYON FORMERLY
W.H. LAWRENCE
P.T. R=286.49
N 3-45 E 313.5'
N 4-30 E
N 21-8 S 333.25'
N 44 E 318.45
N 9-15 E 313.5
S 41-24 E 376.0'
S 24-12 E
407.00
Post
66-30
N 75-09 E
209+27.0
BARN
PUBLIC ROAD
Post in Road
N 8-39 E
1632.0
Wm. B. WASHBAUGH
2.248 Acs.
BOND $10,000.00
75-56'
N 2-49 E
536'
70'
MARY MANES TO
GRANITE IMP. CO.
2.82 Acs.
197+95
380'
J.H. HIXON ET. UX. TO
C.S.R.R. 2.794 Acs.
1236.4' TOTAL LENGTH
856.4'
N 37-59 E 474.0
MARY
C.S.R.

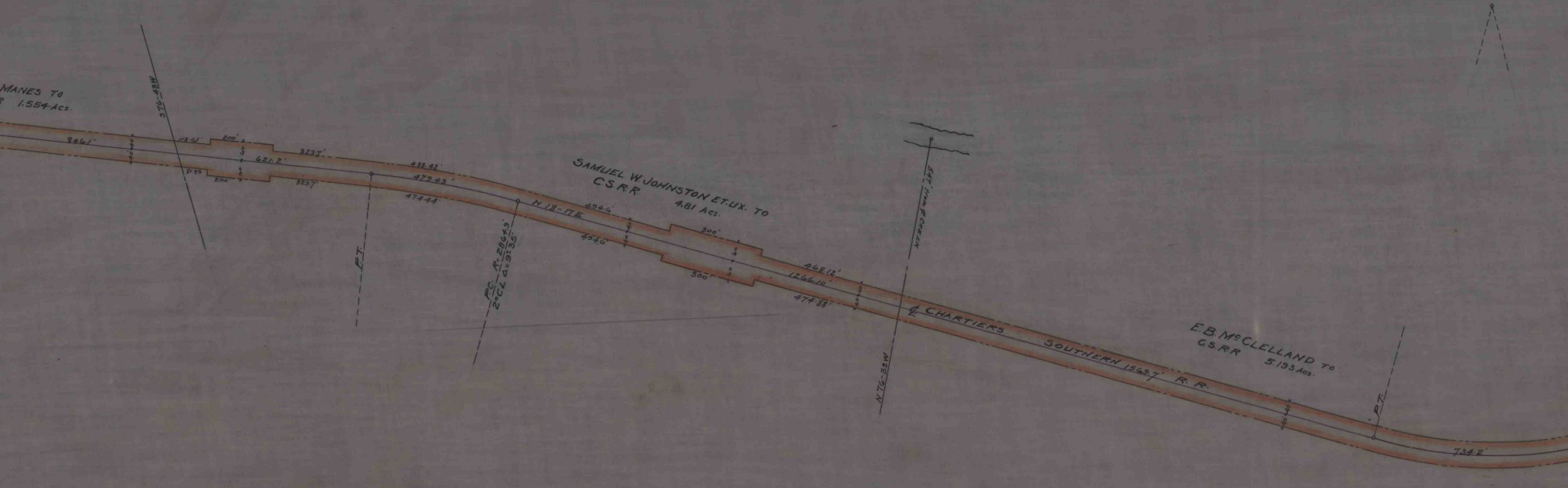
MANES TO
R 1.554 Acs.
S76-49W
84.61'
113.61'
200'
621.2'
323.7'
91.39
200'
323.7'
488.42'
479.43'
474.44'
P.T.
P.C. R=2864.9'
2°CL Δ=9°35'
N 18-17E
SAMUEL W. JOHNSTON ET.UX. TO
C.S.R.R.
4.81 Acs.
494.6'
494.6'
300'
300'
468.12'
1266.10'
474.88'
547' from Ⅎ Creek
N 76-33W
℄ CHARTIERS SOUTHERN 1569.7' R.R.
E.B. McCLELLAND TO
C.S.R.R
5.193 Acs.
P.T.
734.2'

Plan showing

Right of Way of Chartiers Southern R.R.

From Van Emen TO Eighty Four.
Also a portion of the B. & O. Rail Road.
From Eighty Four TO Gamble
Plotted from Wash. Co. records.
Scale 1 in. - 200 ft.   Sept. 19, 1912.

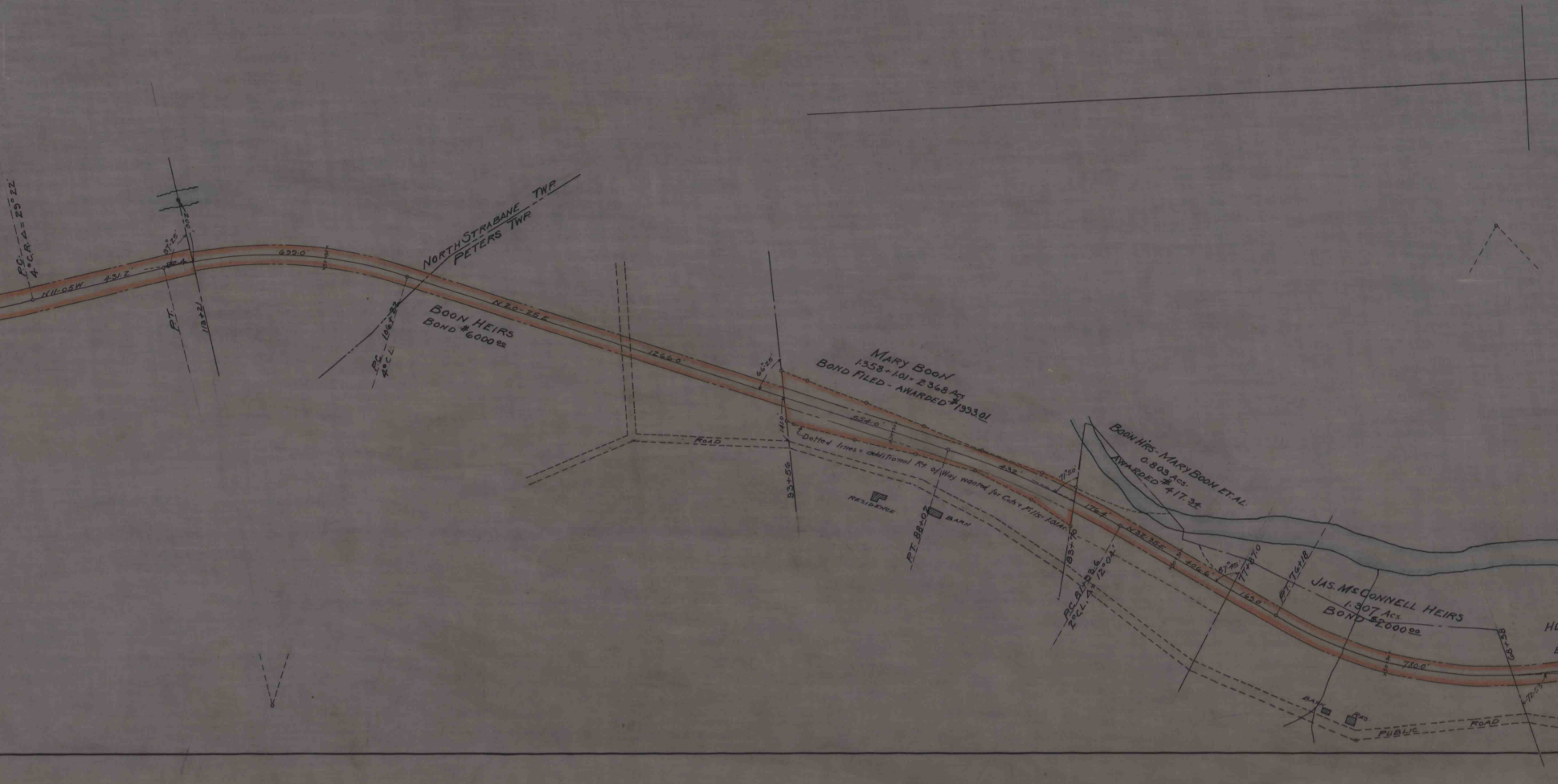
P.C.
4°C.R. Δ = 29° 22'
N11-05W
431.2'
87-25'
200'
82.4
P.T.
113+21
699.0'
NORTH STRABANE TWP.
PETERS TWP.
P.C. 106+32
4°C.L.
BOON HEIRS
BOND $6000.00
N20-25E
1266.0'
66°25'
MARY BOON
1.358+1.01= 2.368 Acs.
BOND FILED - AWARDED $1993.01
554.0'
141.0
ROAD
Dotted lines = additional Rt. of Way wanted for Cuts + Fills = 1.01 Ac.
93+56
RESIDENCE
BARN
P.T. 88+02
432'
71°50'
176.4'
83+70
P.C. 81+33.6
2°C.L. Δ = 12°04'
BOON HRS - MARY BOON ET. AL.
0.803 Acs.
AWARDED $417.34
N32-35E
406.6'
87°45'
77+87.0
162.0'
P.T. 76+18
JAS. McCONNELL HEIRS
1.307 Acs.
BOND $2000.00
780.0'
68+38
72.53
BARN
RES.
PUBLIC ROAD
HU
B

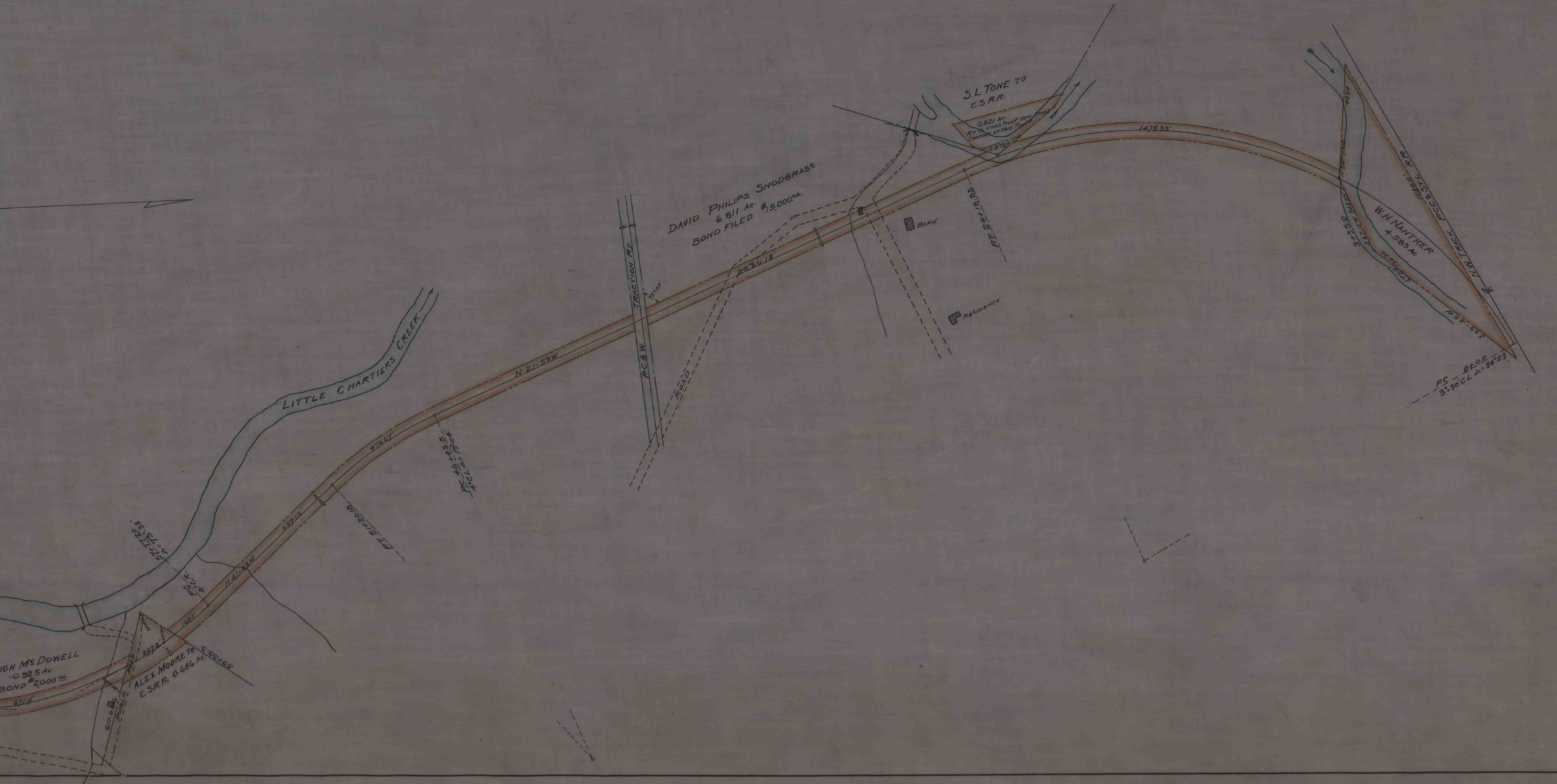

S.L. TONE TO
C.S.R.R.
0.821 Ac.
RT. to construct new Creek Channel on this Tract
0.07 Ac.
1478.55'
W.H. NANTKER
4.589 Ac.
P.C.C. & ST. L. R.R.
N.W. TRACK
1285.0
428.0
9+35.0
S 67-15 W 308.55
S 39-45 W
P.C. 0+0.0
3°-30' CL Δ=84°28'
DAVID PHILIPS SNODGRASS
6.811 Ac.
BOND FILED $15,000.00
BARN
RESIDENCE
P.T. 24+13.83
2230.18'
TRACTION RY.
P.C. & W.
72°57'
ROAD
N 21-59 W
LITTLE CHARTIERS CREEK
476.67'
P.C. 46+43.5
4° CL Δ=19°04'
657.02'
P.T. 51+20.18
N 41-03 W
P.C.
4° C.R.
57+17.20
Δ=73°-38'
162.1
227.3
ALEX MOORE TO
C.S.R.R. 0.686 Ac.
59+39.3
IGH McDOWELL
0.925 Ac.
BOND $2000.00
671.4'
PUBLIC ROAD
61+6

ENG. DEPT.
Pittsburgh Coal Co.
Right of Way of
Chartier Southern
R.R. from Van
Emen to eighty
four
C1776
C-20

C1776 C-20