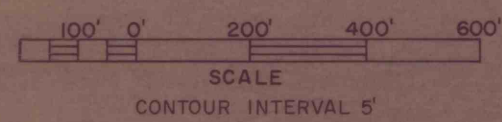



This map prepared by photogrammetric methods using aerial photography dated February 12, 1973 by L. ROBERT KIMBALL, Consulting Engineers, Ebensburg, Pennsylvania.

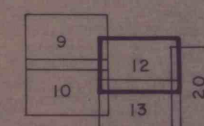
STUDY FINANCED BY—  
FEDERAL INSURANCE ADMINISTRATION  
DEPARTMENT OF HOUSING AND URBAN DEVELOPMENT



- Elevation 316.5', west of Paxton Creek, south of State Street
- Elevation 316.5', east of Paxton Creek, north of State Street
- Elevation 314.3' & 325', west of Paxton Creek, south of State Street
- Elevation 316.5' & 325', east of Paxton Creek, north of State Street



SHEET INDEX



TOPOGRAPHIC & GEOLOGIC SURVEY  
P. O. BOX 2357, EXECUTIVE HOUSE  
HARRISBURG, PA 17120

# FLOOD PLAIN MAP HARRISBURG REACH SUSQUEHANNA RIVER BASIN

SHEET 12 OF 54 DATE: 4-15-74  
PHOTOGRAPHY DATE: 2-12-73  
PREPARED FOR THE SUSQUEHANNA  
RIVER BASIN COMMISSION

MAP COMPILATION HYDRAULIC EVALUATION

TOPOGRAPHIC MAP