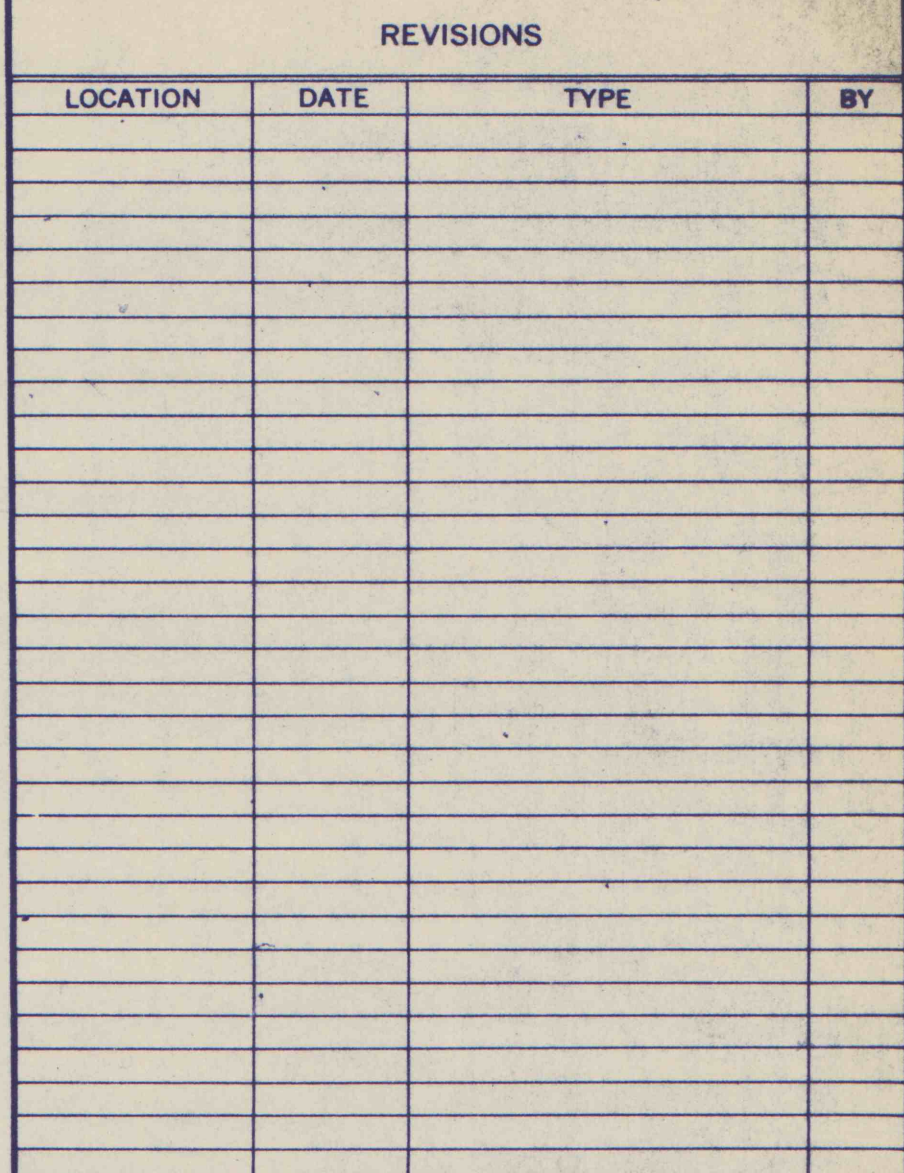



WINSLOW TOWNSHIP DISTRICT 40





 PROPERTY LINE
 COUNTY LINE
 TOWNSHIP LINE
 CORPORATE LIMITS
 WARD LINE
 SHEET MATCH LINE—INDEX
 SHEET MATCH LINE—DETAIL
 ROAD
 STREAM
 CAMP SITE
 IMPROVEMENT
 PRINCIPAL POINT,
 AERIAL PHOTOGRAPHY

DEED BOOKS AND PLAT MAPS FROM COUNTY RECORDS, MISCELLANEOUS PUBLIC AND PRIVATE MAPS OF RECORD, FIELD INVESTIGATION, AND MICHAEL BAKER JR., INC., AERIAL PHOTOGRAPHY 1956.

The areas and dimensions of this map were obtained by aerial photographs which have been interpreted mechanically. Where possible such measurements have been verified, sometimes by interview with the property owner and sometimes by checking the measurements shown in the owner's recorded deed. This, however, has not been true in all instances. In no instances were the measurements verified by field survey and they are not so represented. This map has been prepared for the purpose of assisting the County Commercial and Industrial officials in making proper tax assessments and should not be interpreted or accepted as an individual property survey in transference of deeds or other legal transactions.

BOARD OF COUNTY COMMISSIONERS AND
BOARD OF ASSESSMENT AND REVISION OF TAXES
JOHN BAKER
ARTHUR I. EBERHART HUGH J. HAGGERTY
CHIEF CLERK • GERTRUDE T. SONGER



COMMONWEALTH OF
REGISTERED
PROFESSIONAL
MICHAEL BAKER, JR.
ENGINEER
No. 4690
PENNSYLVANIA

TAX MAP INDEX

BOROUGH OF SYKESVILLE

10556-85

SCALE: 1" = 400'	DISTRICT NO.	SHEET NO.
DATE: 1957	35	00