SOUTHERN COAL FIELD
COLLIERY NO 6 (= MINE) 1"=100'
MAUCH CHUNK TWP, CARBON
COUNTY, PA., 13 PANTHER CREEK
DISTRICT "PENNA. STATE WATER
HAZARDS COMMISSION, SEPT 1, 1938
"PRINT 6"= PROP. W.P.A. PROJECT TO
DIVERT MINE WATER TO PANTHER
CREEK VALLEY"


BB
LANSFORD TUNNEL
FLUME OVER SHOVEL DITCH
FLUME OVER SHOVEL DITCH
6-1
4000' SHOVEL DITCH
1100' FLUME
FLUME OVER SHOVEL DITCH
FOR CONTINUATION
SEE SOUTH SIDE PRINT
MARKED #5

PANTHER
CREEK VALLEY
1"=100'
PRINT #6
"SEE PRINT
#5."
(43888)


CC
DD
"No 6 MINE"
ENTRANCE
No 6 SHAFT
Top 1165.4
No 6 Boiler House
No 6 Slush Dam
No. 6 Mud Dam
2800' SHOVEL DITCH
6-2


EE
FF
PRESENT DRAINAGE DITCH
6000 SHOVEL DITCH
40' Deep
PRESENT DRAINAGE DITCH
PRESENT DRAINAGE DITCH
600' FLUME AND SHOVEL DITCH

PRINT #6


FG
GG
6-3
1000' FLUME
LOWER SHOVEL DITCH
CULVERT
WILDIP DAM

PROPOSED W.P.A. PROJECTS TO DIVERT WATER
FROM MINES IN PANTHER CREEK VALLEY
PENNSYLVANIA STATE WATER HAZARDS COMMISSION
SEPTEMBER-1938
SCALE 1"=100'

PRINT #6
SCALE 1"=100'

LEGEND

- HAND DITCH
- SHOVEL DITCH
- FLUME