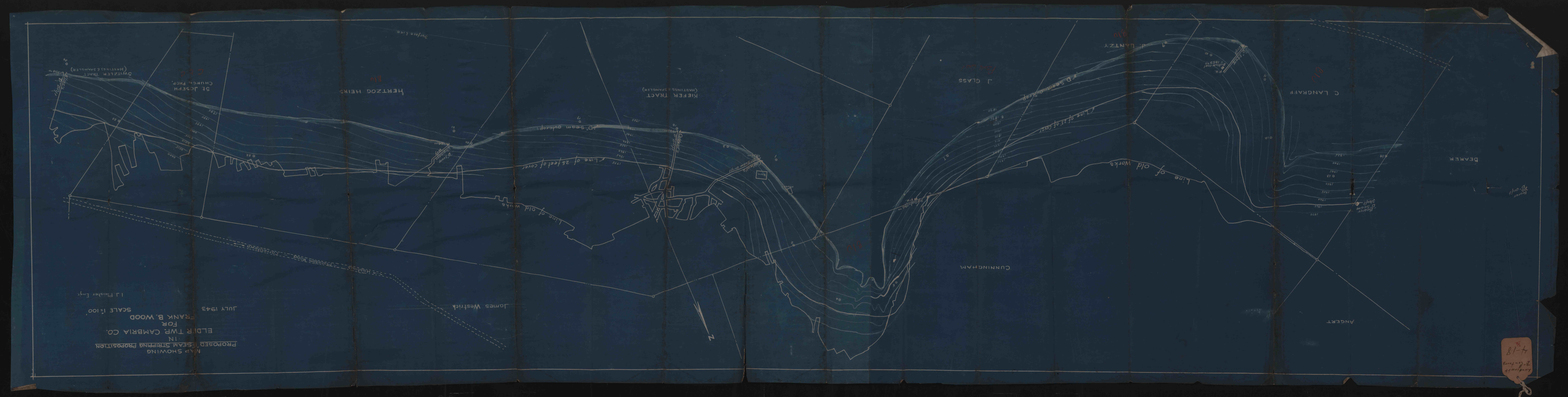

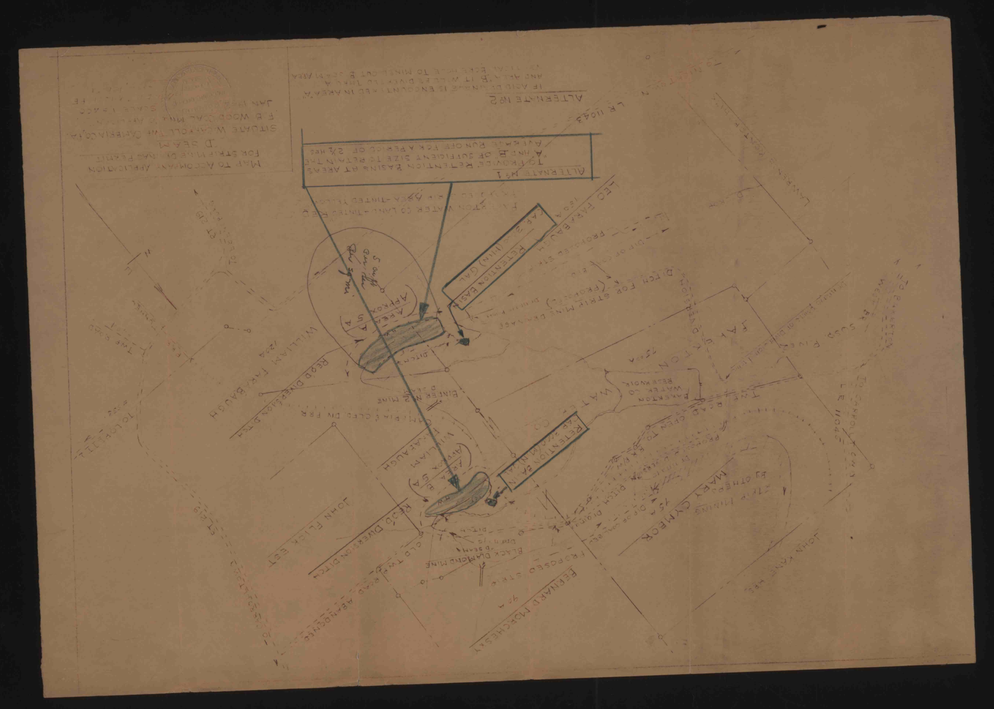

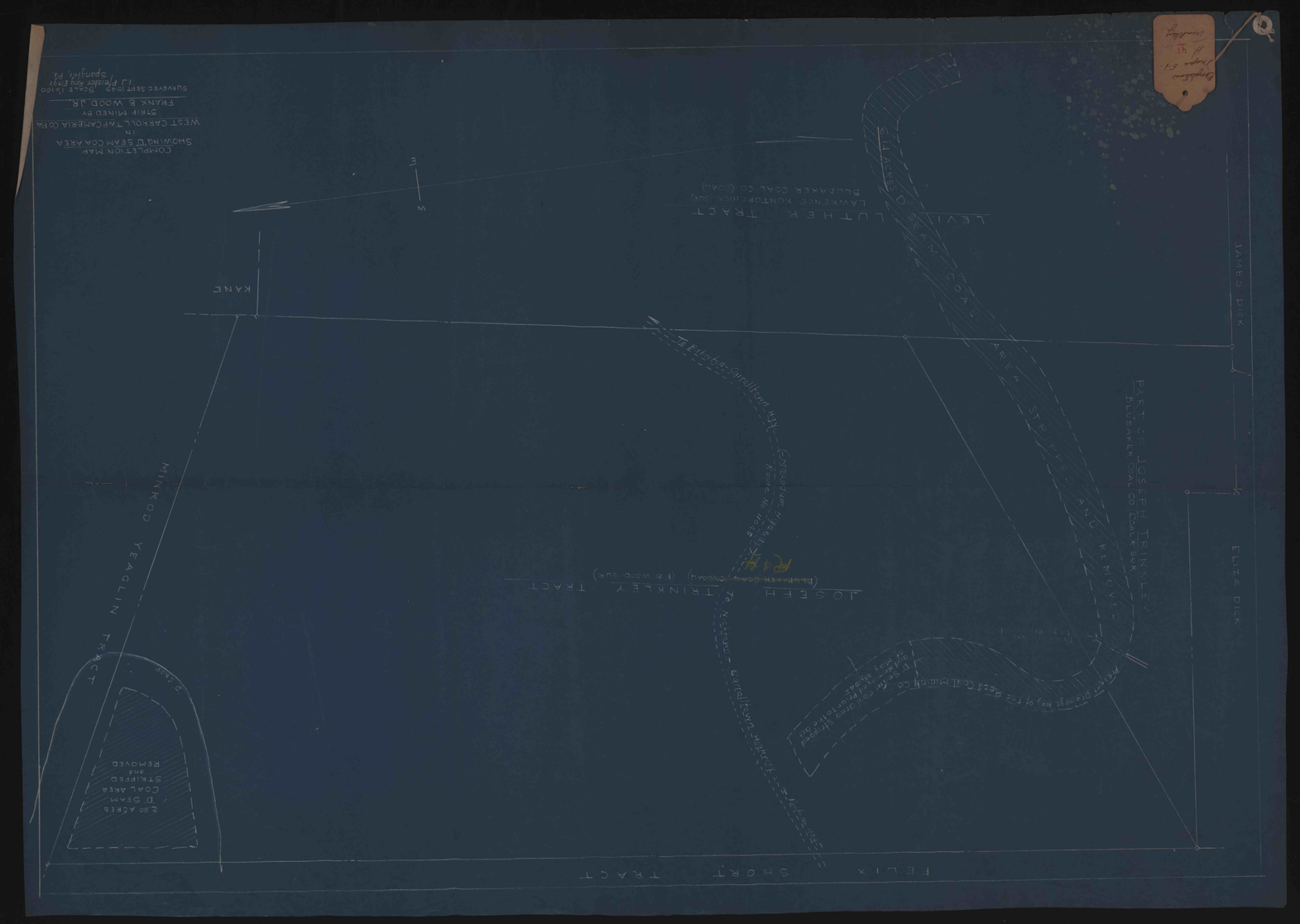
COMPLETION MAP
SHOWING DRAINAGE AREA
IN
WEST CAMBRIA TWP. CAMBRIA CO. PA.
DRAWN BY
FRANK B. WOOD JR.
DRAWING SEPT. 1943
L.J. Fisher Eng.
Sparrows Pt.
FELIX SHORT TRACT
EXCAVATE D DAM COAL AREA STRIPPED AND REMOVED
MINNIE VERGLIN TRACT
KANE
JOSEPH M. TINKLEY TRACT
(Bituminous coal rights) (19.000 Ac.)
PA. R.R.
LEVINE CUTLER TRACT
Anthracite
Bituminous coal rights
Elder Dr.
Dr.
Dr.