
7000N
12000W
Snyders' Drift
Slope Abnd.
W. Brennan Slope Bm. Split
12,000 W
3000N
11,000 W


11,000W
10,000W
9000W
8000W
7000W
8000N
9000N
ABND.
Office
Eng House
Argillo's Slope Lyken #2
Slope Abnd
ABND.
Fan Hole
Allen Ollog Slope LV No 2 Vn.
Fan Hole
Air Hole
Schaeffers Slope Bm. Split
Schwartz 7ft Slope
Treiter's 7ft. Slope
Bussy's 7ft Slope
10,000W
9000W
4000N
8000W
7000W
6000W
5000N


6000 W
5000 W
10000 N
4000 W
3000 W
2000 W
UPPER EUREKA TUNNEL
old stope
old stope
Roy Savidge stope
5000 W
4000 W
6000 N
3000 W
2000 W
1000 W
7000 N


11000 N
1000W
ZERO
12000 N
1000E
2000 E
Section line M.C. 1/9
RIDDLE CR.
ZERO
1000 E
2000 E
8000N
3000 E
Sect. M.C 1/9
4000 E


3000 E
13000 E
4000E
5000 E
6000 E
Section line M.C. 1/6
7000 E
No 23 DDH
145'
Bulk - 44'6" v. 3'4"
No 24 DDH
271'
Coal at - 51'4"
" - 91'8"
" - 130'
Bulk - 236'
No 25 DDH
262'
Middle split - 16'6"
Upper " - 24'0"
" - 31'8
Skidmore - 128'0"
Seven ft - 176'6"
Bulk - 300'0"
No 27 DDH
143'
Bulk 86' v. 1'6"
No 26 DDH
243'
Bulk - 164' v. 2'8"
186'
Bulk 121' - v. 1'10"
c. 0'8"
No 29
DDH
No 28 DDH
248'
Skid. 111'9" - 4'6"
Seven ft 186'0" - v. 3'7"
c. 2'7"
Bulk - 236' - v. 3'
STATE HWY No 23
Pete Hutks
DRIFT
5000 E
6000 E
7000 E
12000 N
Sect. M.C. 1/6
8000 E

Indian Head Coal Co.
Surface map
Anthracite Southern field
Frailey Twp - Sch Co
Scale - 1" = 100'
5047


section line MC 4/10
8000E
15,000N
9000E
10000E
11000E
12000E
16,000N
14,000 N
13,000N
12,000N
ABND.
FOCESTAITUS SLOPE
BOT. SPL. VN
STATE HGT No 25
ZURACK'S SLOPE
9000 E
Sect. Line M.C. 4/10
10,000 E
11,000E
12,000E
13,000E