
11,000 W
10,000 W
Snyders Drift
1210. mouth
1227
Aband.
Brennans Slope
Bott. Split
Air hole
Shaft.
15' deep
1295 Schaeffers Slope
Bottom Split Vein
No 100 TUNL.
No 91 TNL.
4 ft
slope
Four Foot
Slope
Stripping
B. Slate
75°
Top of B. Slate
70°
Stripping ?
3000 N
12,000 W
11,000 W
10,000 W
9000 W.
2000 N

Indian Head Coal Co.
Surface map
5048
Anthracite Southern Field
Frailey Twp. Sch. Co.
Scale 1" = 100'


5000N
8000W
9000W
6000N
6000W
7000W
5000W
4000W
4000N
3000W
5200W
6000W
7000W
8000W
COLKET 1/1
Colket 1/1
COLKET 1/6
COLKET 1/5
Colket 1/6
Colket 1/5
LV #3 underground
0'11" FAIR COAL
1'4" soft slate coal
0'5" dirty coal
0'5" soft slate
0'4" bony coal
2'6" Total
No. 3 D.D.H. 562' Long
coal dirty 2'2"
coal fair 1'3"
3'5"
6" COAL STREAKS
BUCK MT. VEIN
VN 1'9"
C. 0.5
65°
VN. 2'4"
C. 1'6"
61°
SEVEN FT. AIR HOLE
TROTTERS SLOPE SEVEN FT. VN.
BUERYS SLOPE SEVEN FT. VEIN
No 56 TNL
No. 40 TNL.
Schwartz slope
Seven ft. vein
No 84 TNL
No. 73 Tunnel
No 63 Tunnel
X Sect
in line with
Tunnel
No. 17 Tunnel
No. 21 Tunnel
BUCK MT.
Buck Mtn
LOWER EUREKA TUNNEL
Buck Mtn
West
Seven
Ft. Drift
VN 6.9
C. 5.0
VN. 8.2
C. 8.0
COLKET TUNNEL
VN 13.3
C. 13.3
VN 7.5
C. 3.0
PORTAL
953.7
MARTINS RUN
SHOP
R.R.
GOOD
SPRING CREEK
READING R.R.

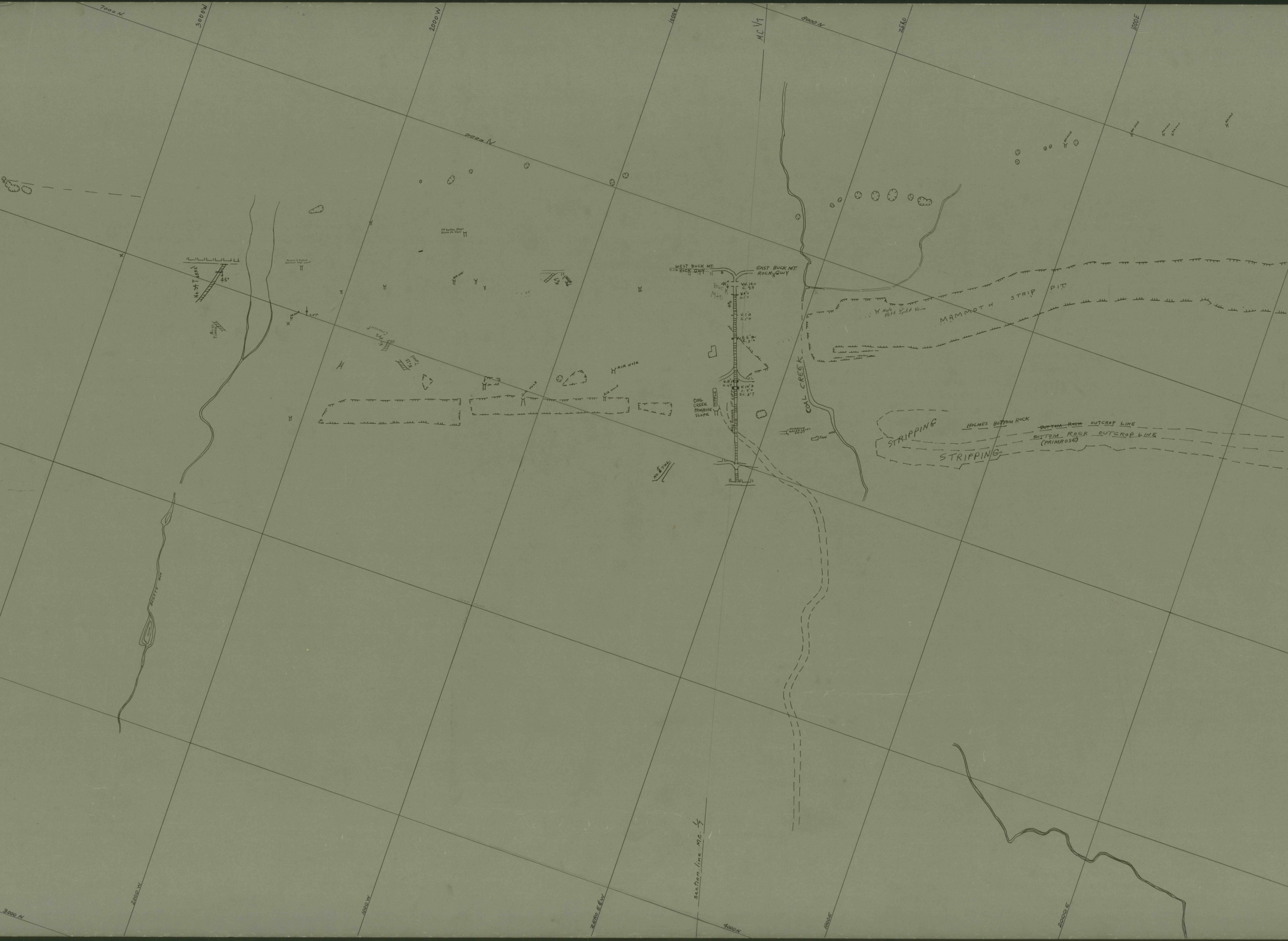
7000 N.
3000W
2000 W
1000W
M.C. V/7
8000 N
ZERO
1000E
7000 N
No. 34 Tunnel
45°
No. 33 Tunnel
No. 35 Tunnel
Crosscut
AIR HOLE
WEST BUCK MT. ROCK GWY
EAST BUCK MT. ROCK GWY
Buck Mtn
45°
VN. 14.0
C. 9.9
V. 1'0
C. 1'0
V. 6'0
C. 3'0
V. 6'1
C. 4'7
V. 12'3
C. 7'0
S.C. 3'7
TIPPLE
COAL CREEK PRIMROSE SLOPE
No. 1 Tunnel 1st LIFT
No. 5 TNL.
COAL CREEK
PRIMROSE WATER LEVEL DRIFT
FAN
Hole Bott Split Vein
MAMMOTH STRIP PIT
STRIPPING
HOLMES BOTTOM ROCK
~~BOTTOM ROCK~~ OUTCROP LINE
BOTTOM ROCK OUTCROP LINE
(PRIMROSE)
STRIPPING
3000 N
2000 W
1000 W
ZERO E&W
section line M.C. 4/7
4000N
1000E
2000 E


2000E
M.C 1/1
Air hole
Air hole
9000N
M.C 1/9
3000E
Air shaft
M.C 1/2
4000E
Vasseys Buck Mtn 1093 el
Lower East
5000E
M.C 1/8
sec 1/16 M.C
6000E
sec M.C 1/3
M.C. sec 1/6
1000E
9000N
3228 el
Vo 2.1 49°
Vo 1.2 C 1.2
No 9 Tunnel
Sect 4 W.
Sect 3 W
Sect 2 W
Sect 1 W
Sect 2 E
West Rock Gwy Mamm Underlap
East Rock Gwy Mamm Overlap
Sect 1 E
MIDDLE CREEK
Sect 3 W
Sect 4 E
Sect 5 E
MAMMOTH OVERLAP STRIP.
East Rock Gwy Mamm Underlap
HOLMES
West Primrose Rock Gangway
EL. 796.9
Prim
9000N
Section 6W.
Sect 5 W
TRUCK ROAD
TRANS. STA.
TRANS. STA.
MIDDLE CREEK SHAFT EL. 976.0
ORCHARD
No. 2 TUNNEL TRACY SLOPE 1ST LIFT
ENG. HO. No 8 SLOPE
TRANS. STA.
ENG. HOUSE No 7 SLOPE
GARAGE
TRACY VN. No 8 SLOPE
AIR SHAFT
TRACY VN. No 7 SLOPE
CLINTON
TRACY
No. 3 TNL.
No. 7 TNL.
No. 1 TNL.
No. 6 TNL.
No. 4 TNL.
TRACY STRIPPING
TRACY STRIPPING
Section line M.C 1/2
Section line M.C 1/9
Section line M.C 1/7
4000 E
5000E
MIDDLE CR.
6000E
Sect M.C 1/8
Section line M.C 1/8
Section line M.C 1/3
7000E
Section line M.C 1/6
8000E
9000E
AIR HOLE
Fogley
FOGLEY SLOPE
CLINTON VEIN STRIPPING
TRACY VEIN STRIPPING
8000N
7000N
TOWNSHIP HGWY
5000N
3000E