
JACOB ALBERT TRACT ⑨
MARTIN STUPP TRACT
THOMAS ELDER TRACT ⑧
THOMAS ELDER TRACT ⑭
THOMAS ELDER
10000E
11000E
12000E
13000E
14000E
12000E
13000E
14000E
15000E

MF
MAR 10 1972

MAR 10 1972
W 33
Williamstown
Lykens Valley Va
3903

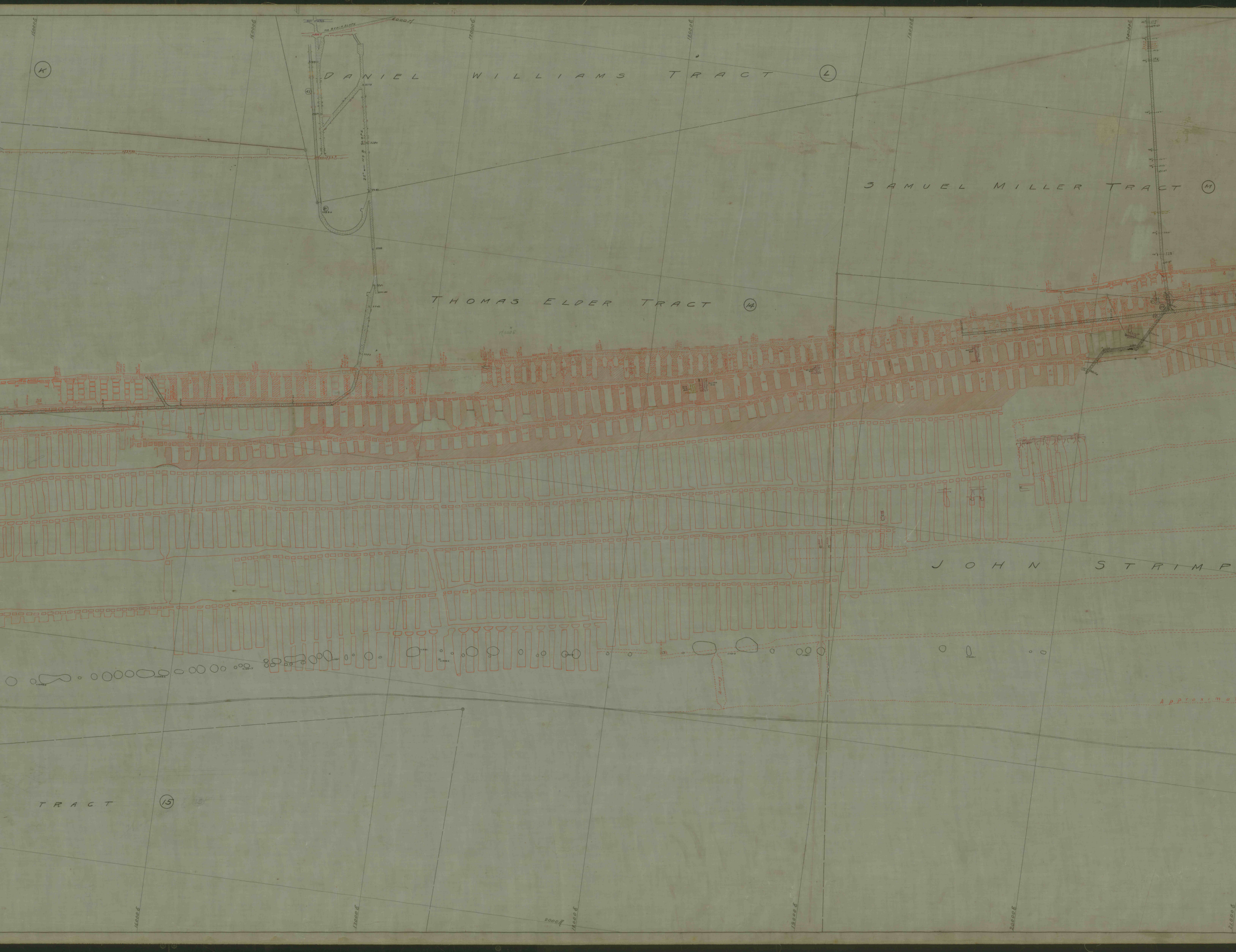

(K)
DANIEL WILLIAMS TRACT
(L)
SAMUEL MILLER TRACT
(M)
THOMAS ELDER TRACT
(14)
JOHN STRIMP
TRACT
(15)
Approxima

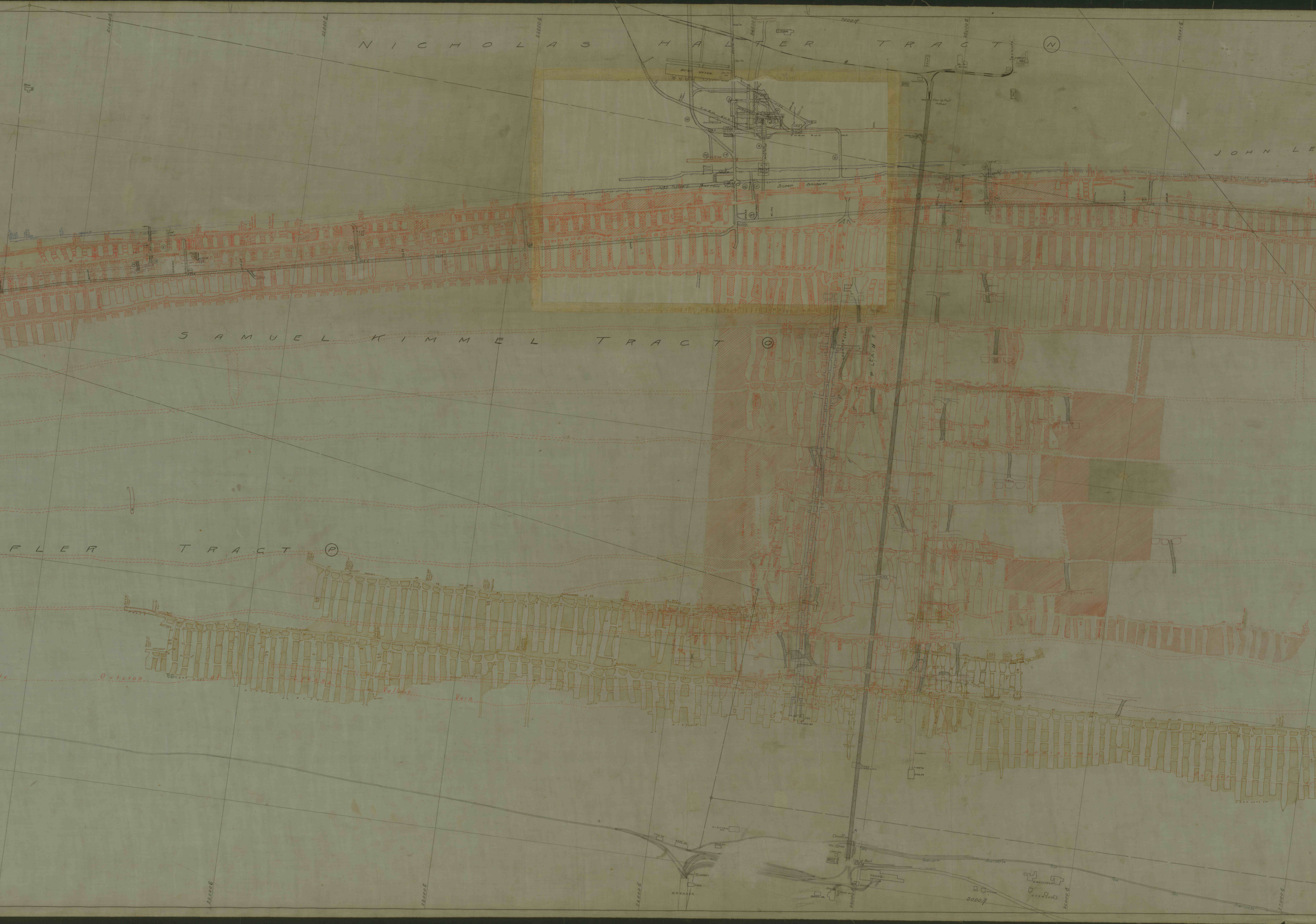
N I C H O L A S H A L T E R T R A C T Ⓝ
J O H N L E
S A M U E L K I M M E L T R A C T Ⓞ
F L E R T R A C T Ⓟ
P L A N E
Outcrop of Lykens Valley Vein

MAP

showing

LYKENS VALLEY VEIN MINE WORKINGS

of the

SUMMIT BRANCH R.R. Co.

Williamstown, Pa.

Scale 100 Feet to an Inch.

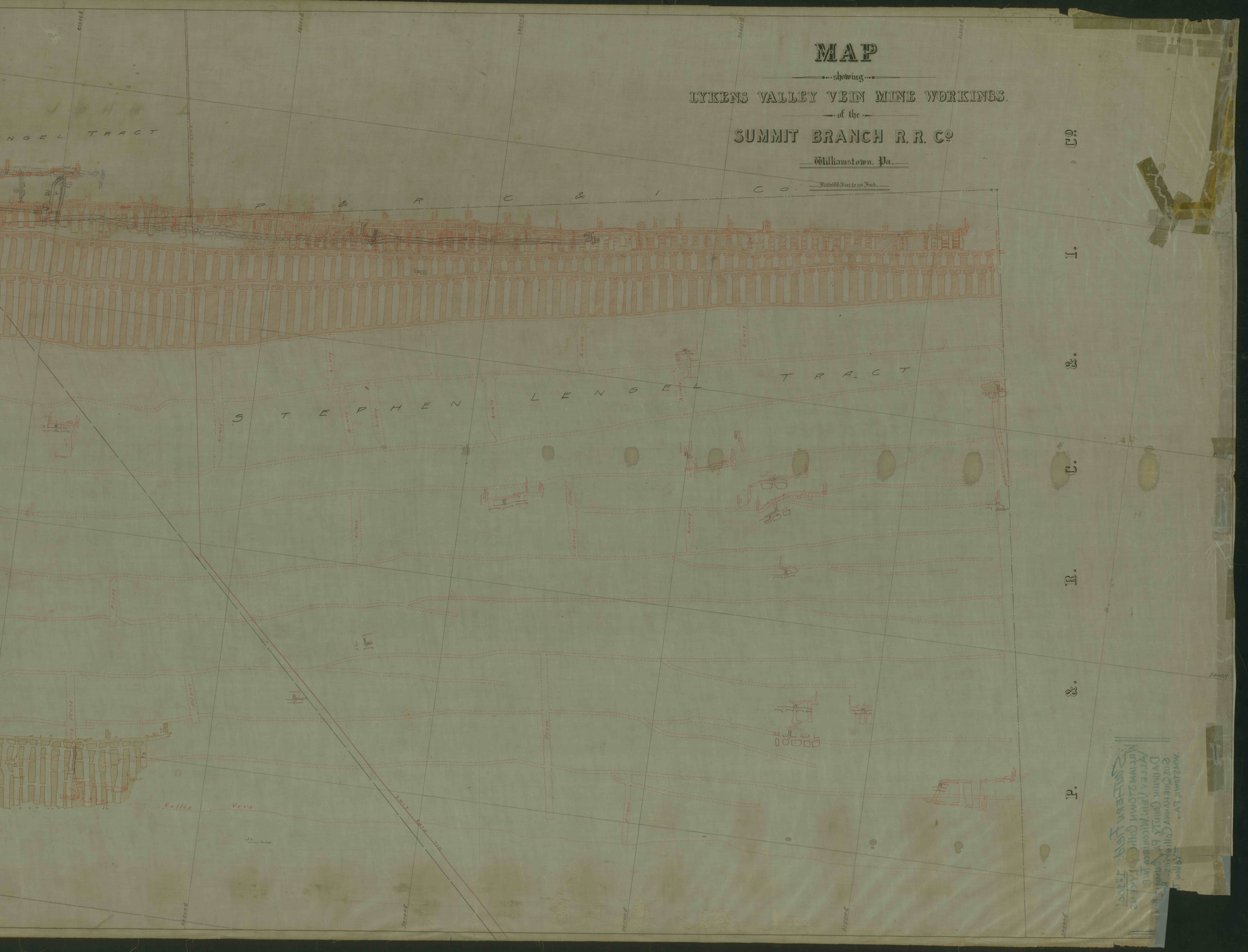

NGEL TRACT
P & R C & I CO.
STEPHEN LENGEL TRACT
P. & R. C. & I. CO.
Valley Vein