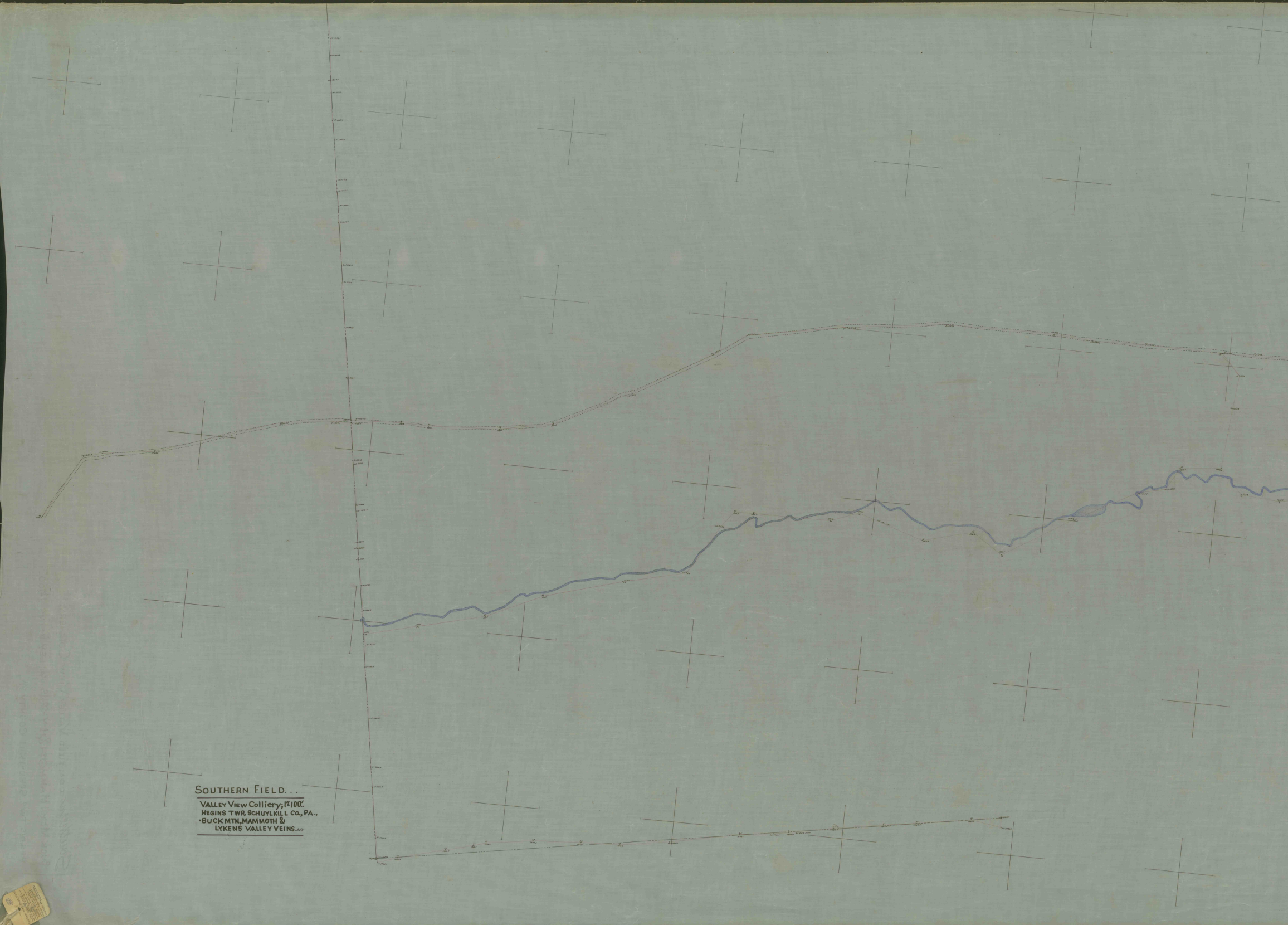

SOUTHERN FIELD...

VALLEY VIEW Colliery; 1"=100'.
HEGINS TWP, SCHUYLKILL CO., PA.,
•BUCK MTN., MAMMOTH &
LYKENS VALLEY VEINS. A.D.

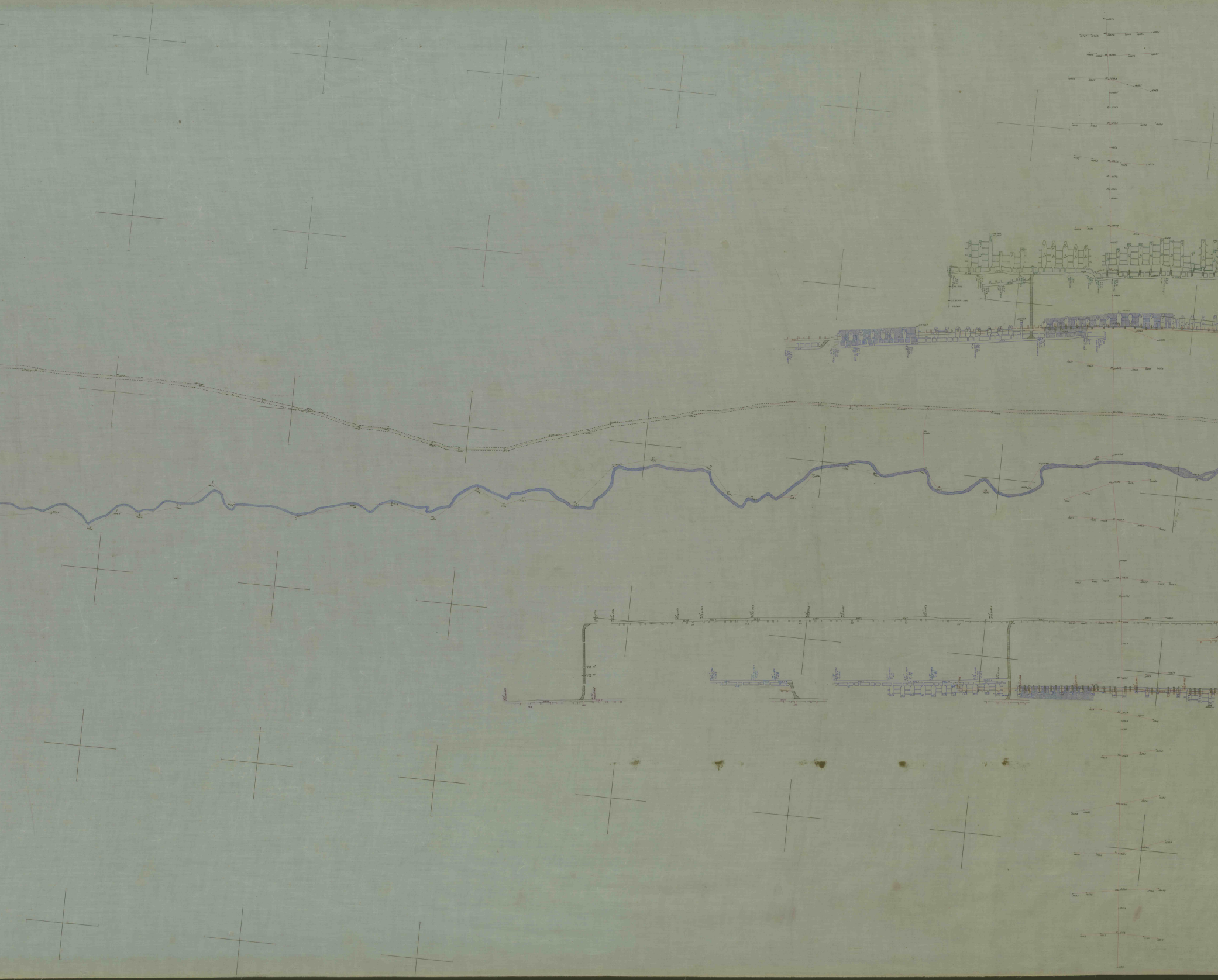

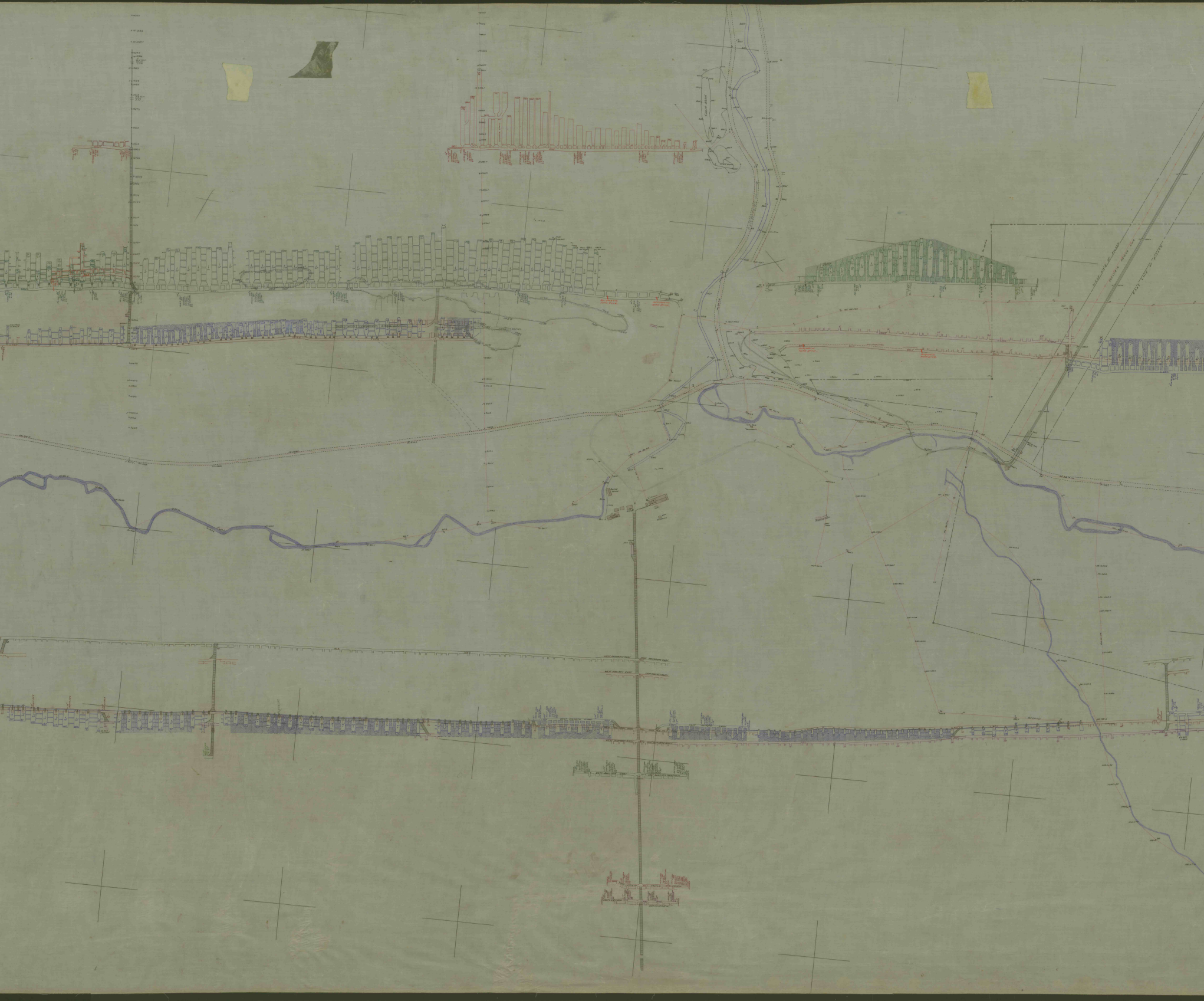
CULM BANK
SLATE BANK
WEST LINE OF PILLAR
ELECTRIC POWER LINE
EAST LINE OF PILLAR

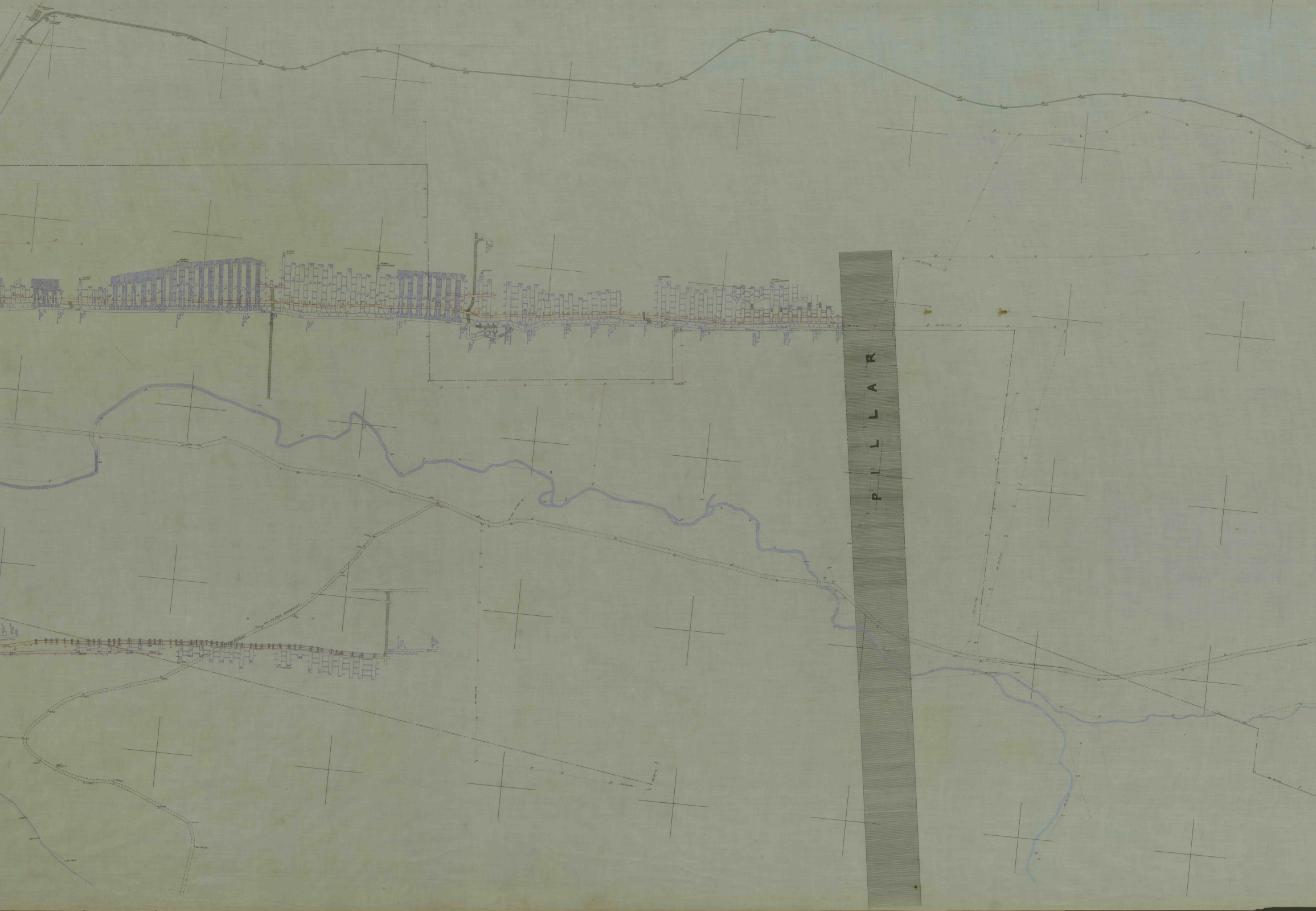


COOLING POND
POWER HOUSE
BOILER HOUSE
SMITH-CARPENTER and MACHINE SHOPS
No 1 SLOPE ENG HOUSE
TENDER SLOPE ENGINE HOUSE
MAIN SLOPE
TENDER SLOPE
BREAKER
GOOD SPRING COLLIERY

VALLEY VIEW COLLIERY
MAP OF
BUCK MTN. MAMMOTH AND L. V. VEINS

SCALE 100 FT. TO AN INCH