
SKIDMORE & BOTTOM SPLIT
TOP SPLIT STRIPPING
JUNE 1962
HOLMES STRIPPING
MAY 1962
PRIMROSE STRIPPING
APRIL 6-1962
PLEASANT CREEK
MAY 7-1963
JUNE 21-1963
JULY 7-1963
SEPT 11 1963
OCT 3-63
SEPT. 16-1961
PRIMROSE STRIPPING
FEB. 13 1963
JUNE 23-1963
NOV 8 1963
DEC 28-1961
DEC 13-1961
NOV. 30-1961
HOLMES STRIPPING
APR. 5 1962
SLOPE VEIN STRIPPING
JUNE 1962
APRIL 3 1963
MAY 8 1963
JUNE 17 1963
AUG 6 1963
MAY 1962
JUNE 1962
BUCK MTN
APRIL 5-1962
MARCH 8-1962
JUNE 1962
WEST GLENDOWER
DEC 5 1962
DEC 12 1963
MAY-5-1964
JUNE 3-1964
TOP SPLIT STRIPPING
JUNE 1962
MARCH 7-66
HOLMES S.D. STRIPPING
JAN. 17-1966
JAN. 17 1966
OCT. 6-1965
DEC 11-1965
OCT 2 1964
SEPT. 3 1964
OCT. 7 1964
DEC. 7-1964
MAR 31 1966
JUNE 1 1966
FEB 11-66
NOV 15-66
OCT. 7-1965
JUNE 1-1966
JULY 13-1966
JAN. 6 1965
JUNE 2-65
DEC 7 1964
TOP SPLIT STRIPPING
SKIDMORE & BOT. SPLIT STRIPPING
HARTMAN & MYER
BUCK MTN. STRIPPING
STRIPPING POWER LINE
P.P.& L. CO. POWER LINE
SKIDMORE STRIPPING
FRANS ARTILLA
KILLIAN MAY TRACT
BARBARA ARTILLA TRACT
BARBARA ARTILLA TRACT
18.66 ACRES LAND CONVEYED TO THE MUNICIPAL AUTH OF THE TWP of BLYTHE
DEED JUNE 13 1963
BUCK MTN. STRIPPING
SEVEN FOOT STRIPPING
HAYS SLOPE 1363.5
MINE WATER DITCH
1365.7
LONE EAGLE SLOPE
OVERFLOW 1429.3
MAMMOTH VEIN STRIPPING
FOS

southern field 1"=100'
North of
Minersville.new st.nich
slush dam, IW-permit 663
I-29, oak hill estate/
foster-cass twps.
schuylkill county pa.
1-print.

4006


Buck Run P45B
Stripping
Permit No. 23-20
TOP SPLIT S.D. STRIPPING
GLENDOWER VILLAGE
STATE HIGHWAY ROUTE NO 53105
STATE HIGHWAY ROUTE NO 53056
POTTSVILLE HOSPITALS INC.
HOLMES N.D. STRIPPING
TOP SPLIT N.D. STRIPPING
TOP SPLIT N.D. STRIPPING
SEPT. 9 - 1966
OCT. 6 - 1966
ASH BANK
CULM
ROCK
OCT. 8 - 1970
FEB. 8 - 1971
JAN 1971
NOV. 9 1971
NOV 4 - 1970
OCT. 8 - 1970
JAN. 9 1970
CLEANER PLANT
TRANS STA
SEVEN FOOT SLOPE
& BOTTOM SPLIT N.D. STRIPPING
BUCK MTN STRIP
SKIDMORE & BOT SPLIT STRIPPING
(BACKFILLED)
SKIDMORE & BOTTOM SPLIT STRIPPING
POTTSVILLE HOSPITALS INC.
BUCK RUN COLLIERY
K. H. NEALE
NOV. 8 - 1971
J. RYAN
REFUSE
SEPT. 26 1973
SEPT. 10 1973
NO. 1 SLUSH BANK
JUNE 6 1973
BUCK RUN COLLIERY BANK
WHARF
JOS P DANDO
DEED DEC 29 1953
52 AS LAND
NO. 2 SLUSH BANK
DANDO SLOPE
TOP SPLIT STRIPPING
TOP SPLIT STRIPPING
SEPT 12 1972
OCTOBER 9 1972
NOVEMBER 3 1972
JANUARY 9 1973
FEBRUARY 2 1973
APRIL 6 1973
MARCH 2 1973
NOV. 11 1969
MARCH 6 - 1969
OCT. 7 1968
MARCH 6 1969
ASH BANK
PRIMROSE STRIPPING
MAY 3 - 1968
FEBRUARY 5 1969
HOLMES STRIPPING
SEPT 10 - 1968
NOVEMBER 6 - 1968
MAY 3 - 1968
MARCH - 7 1968
FEBRUARY 7 - 1968
OCT. 9 - 1967
SEPT. 13 - 1967
FEB. 11 1967
AUG. 3 1967
PRIMROSE STRIPPING
MAY 3, 1968
APRIL 4 - 1968
JAN 10 1968
CROW HOLLOW
DEC
DEC 13 - 66
JAN. 9 - 1967
MAY 4 - 1967
MAY 26 - 1967
MAY 4 1967
PRIMROSE STRIPPING
HOLMES STRIPPING
GLENDOWER WATER LEVEL
TOP SPLIT STRIPPING
CATHARINE GROH
BOTTOM SPLIT STRIP
SKIDMORE & BOTTOM SPLIT STRIPPING
TOP SPLIT STRIP.
BUCK RUN CREEK
TOP S
JULIA STRENG
GROH
BOTTOM SPLIT STRIPPING
SKIDMORE STRIPPING
SKIDMORE STRIPPING
BUCK MTN STRIPPING
BUCK MTN STRIPPING
LITTLE BUCK MTN STRIPPING
BUCK MTN STRIPPING
BUCK MTN STRIPPING
SEVEN FOOT STRIPPING
SKIDMORE STRIPPING
BOTTOM SPLIT STRIPPING
BY PASS STREAM
CRYSTAL RESERVOIR
JOHN SCHALL
BUCK MTN STRIPPING
SKIDMORE STRIPPING
SKIDMORE STRIPPING
BOTTOM SPLIT STRIPPING
BOTTOM SPLIT STRIPPING
BOTTOM SPLIT
BUCK MTN STRIPPING
OLENICK BROS. COAL CO. 11-2A
TOP SPLIT STRIPPING
BOTTOM SPLIT STRIPPING
BUCK MTN
TOP SPLIT
FORESTVILLE
CASS TWP.
TER


Buck Run P45A Stripping
Permit No. 23-15
Pine Knot Refuse
Bank No. 204
HECKSCHERVILLE
ST. KYRAN'S CHURCH
WEST BRANCH OF SCHUYLKILL RIVER
PINE KNOT COLLIERY
READING RAILROAD
COURTNEYS
THOMASTON COLLIERY
TOP SPLIT STRIPPING
BOTTOM SPLIT STRIPPING
MIDDLE SPLIT STRIPPING
HOLMES STRIPPING
PRIMROSE STRIPPING
SKIDMORE STRIPPING
BUCK MTN. STRIPPING
LIT. BUCK MTN STRIPPING
LITTLE BUCK MTN. STRIPPING
SEVEN FOOT STRIPPING
ORCHARD STRIPPING
DIAMOND STRIPPING
SLUSH DAM
ROCK BANK
ASH BANK
REFUSE BANK UPPER DUMP
REFUSE
L. REED
HENRY GETTLE
LIPPINCOTT TRACT
BROCK
SERRILL
HERBINE
WOLF CREEK
PRIMROSE
TRACT
OAK
PINE HILL COLLIERY
OAK HILL COLLIERY
No. 2 SLOPE
J. V. RYAN
READING ANTHRACITE CO. SURFACE
JUNE 6 1963
4-17-22


JUGULAR S.D. STRIPPING
FEB. 1961
MAY 1961
MAMMOTH S.D. STRIPPING
TOP SPLIT S.D. STRIPPING
HOLMES S.D. STRIPPING
HOLMES N.D. STRIPPING
MAMMOTH N.D. STRIPPING
JARVIS CONTRACTING
P.P.&L. CO. 66 K.V. POWER LINE
POTT & BANNAN
GETTLE
WAGNER
1970
NOV. 3 1970
OCT. 7 1970
SEPT. 1 1970
OCT. 5 1972
APRIL 5 1972
FEB. 15 - 1961
MARCH 21 - 1961
SEPTEMBER 1972
JULY 16 1971
FEB. 1971
REPPLIER REFUSE BANK NO. 233
SLUSH BANK NO. 1
SLUSH BANK NO. 3
LEE TUNNEL
REPPLIER COLLIERY
SHAFT
POTT & BANNAN LEE LANDS
P.P.&L. CO. POWER LINE
STATE HIGHWAY ROUTE NO. 53032 TO ST. CLAIR
L E E L A
N
MT LAFFEE ESTATE
READING ANTHRACITE CO. 66 K.V. POWER LINE
CO. 23 K.V. LINE
TRANS. STA.
CORREALE
READING ANTH. CO. 66 K.V. POWER LINE
P.P.&L. CO. 66 K.V. LINE
BEECHWOOD STRIPPING MAMMOTH VEIN
PRIMROSE
JUNE 23 1966
JUNE 1 1966
MAY 2 - 1966
FEB. 11 1966
BEECHWOOD WATER LEVEL DRIFT
FEB. 8 1963
JAN. 2 1964
BEECHWOOD SHAFT
STATE HIGHWAY ROUTE NO. 53073
HILL ESTATE
NEW CASTLE TOWNSHIP
NORWEGIAN TOWNSHIP
FISHBACH TAP
MT. LAFFEE TRACT
TOP OF WADESVILLE ROCK BANK
DEED MAR. 24 1971 COUNTY COMM. TO READING ANTHRACITE CO. 31 ACRES
TOP ROCK BANK
WADESVILLE No P-33
STRIPPING
PERMIT No. 23-4
4160 VOLT POWER LINE
STATE HIGHWAY ROUTE NO. 53032
WADESVILLE SHAFT
WADESVILLE CLEANER PLANT
NEW ST. NICHOLAS
SLUSH DAM
I.W. PERMIT 663129

OVERFLOW
N
D
ST.
CLAIR