

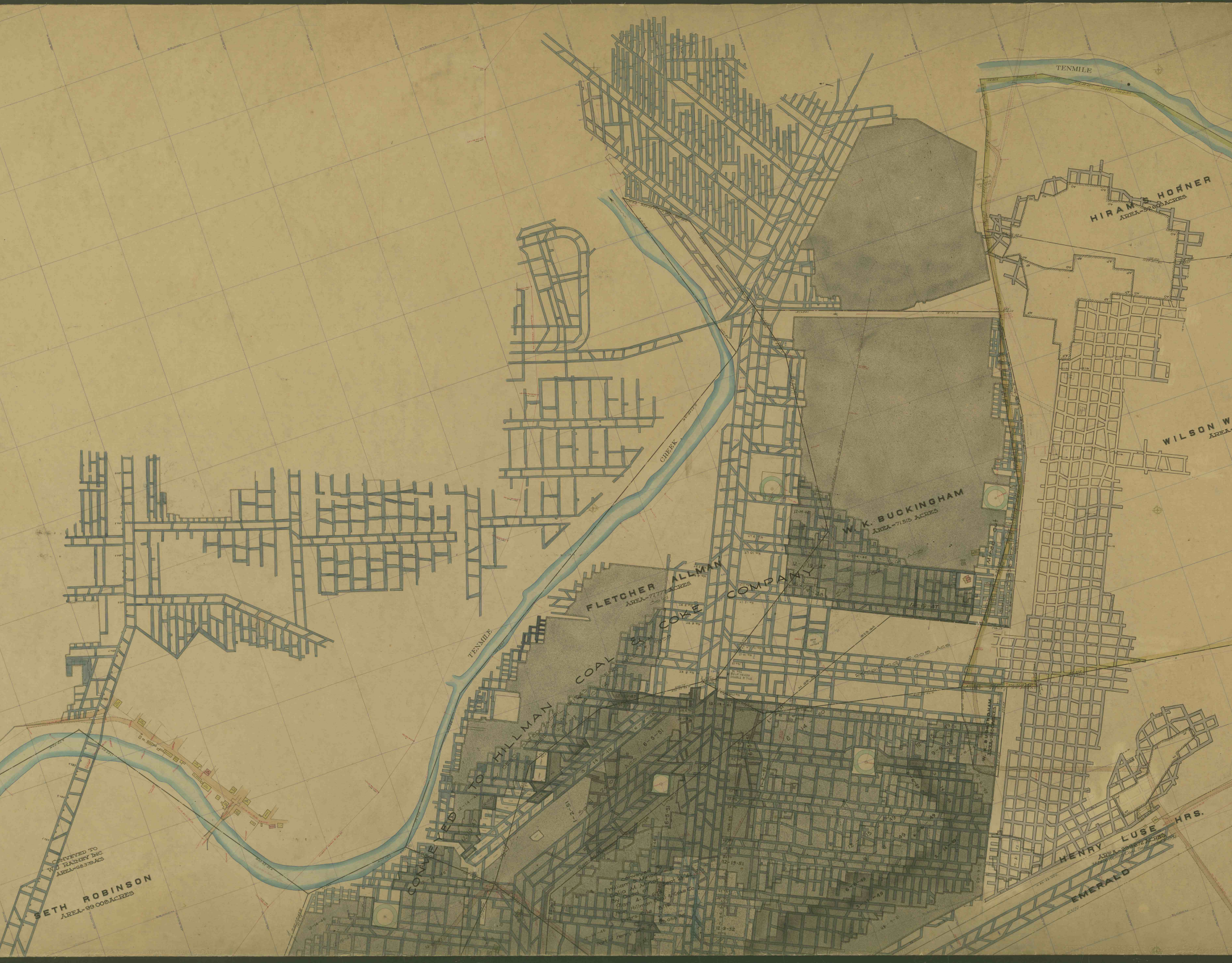
TENMILE
HIRAM S. HORNER
AREA=52.603 ACRES
WILSON W
TENMILE CREEK
W. K. BUCKINGHAM
AREA=71.515 ACRES
FLETCHER ALLMAN
AREA=71.777 ACRES
CONVEYED TO HILLMAN COAL & COKE COMPANY
CONVEYED TO
W.J. RAINEY INC.
AREA=68.379 ACS
SETH ROBINSON
AREA=99.009 ACRES
HENRY LUSE HRS.
AREA=29.9612 ACRES
EMERALD
Conveyed to William S. Minor & Golia M. Minor By Deed of Plan

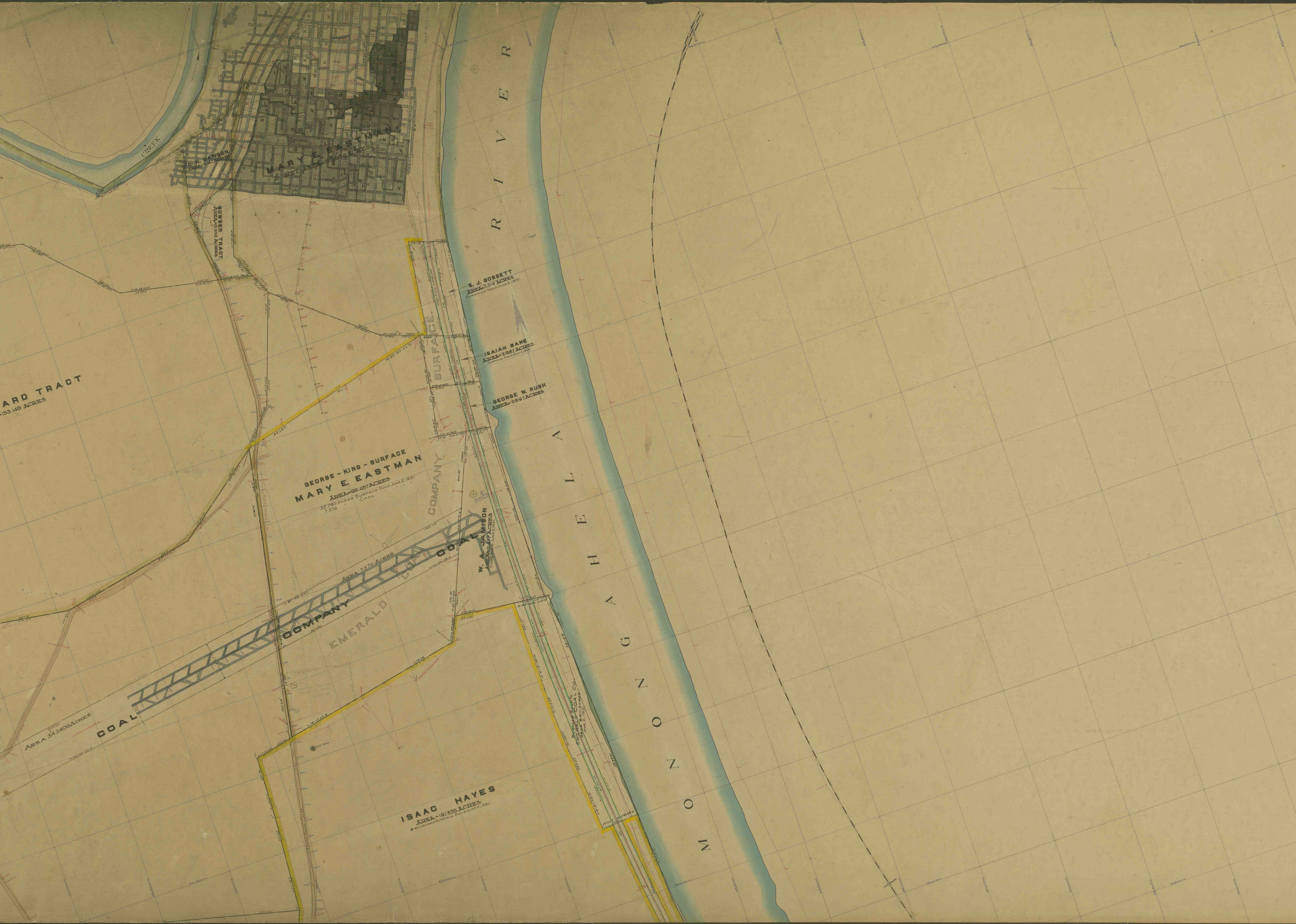
CREEK
C. H. DAWSON
AREA-3.41 ACRES
MARY E. EASTMAN
NET AREA-50.016 ACRES
BOWSER TRACT
AREA-2.532 ACRES
S. J. GOSSETT
AREA-3.514 ACRES
SURFACE SOLD JUNE 2, 1931.
ISAIAH BANE
AREA-2.281 ACRES
SURFACE SOLD JUNE 2, 1931.
GEORGE W. RUSH
AREA-2.267 ACRES
SURFACE
ARD TRACT
153.149 ACRES
GEORGE - KING - SURFACE
MARY E. EASTMAN
AREA-62.457 ACRES
52.780 ACRES SURFACE SOLD JUNE 2, 1931.
7.576 COAL
COMPANY
AREA 7.576 ACRES
COAL
W. A. JAMISON
COAL SOLD JUNE 2, 1931.
COMPANY
EMERALD
COAL
AREA 34.2406 ACRES
COAL
D. D. HOLE
SURFACE SOLD TO
EMERALD COAL CO.
AREA 8.411 ACRES
JUNE 2, 1931.
ISAAC HAYES
AREA-161.835 ACRES
8.411 ACRES SURFACE SOLD JUNE 2, 1931.
MONONGAHELA RIVER






18,500 N
13,500 N


SOLD-51.259 Ac.
SOLD-91.922 Ac.
EXCHANGE LINE
2405.65
JEFF. W. HIBBS
128.218 AC.
Wm. HOGSETT (EWING)
42.794 AC.
ELIZ. HONESTY LOUISA WILGUS
3.627 AC.
EXCHANGE LINE
JNO. CONNELL
11,500 N.
18,000 N.