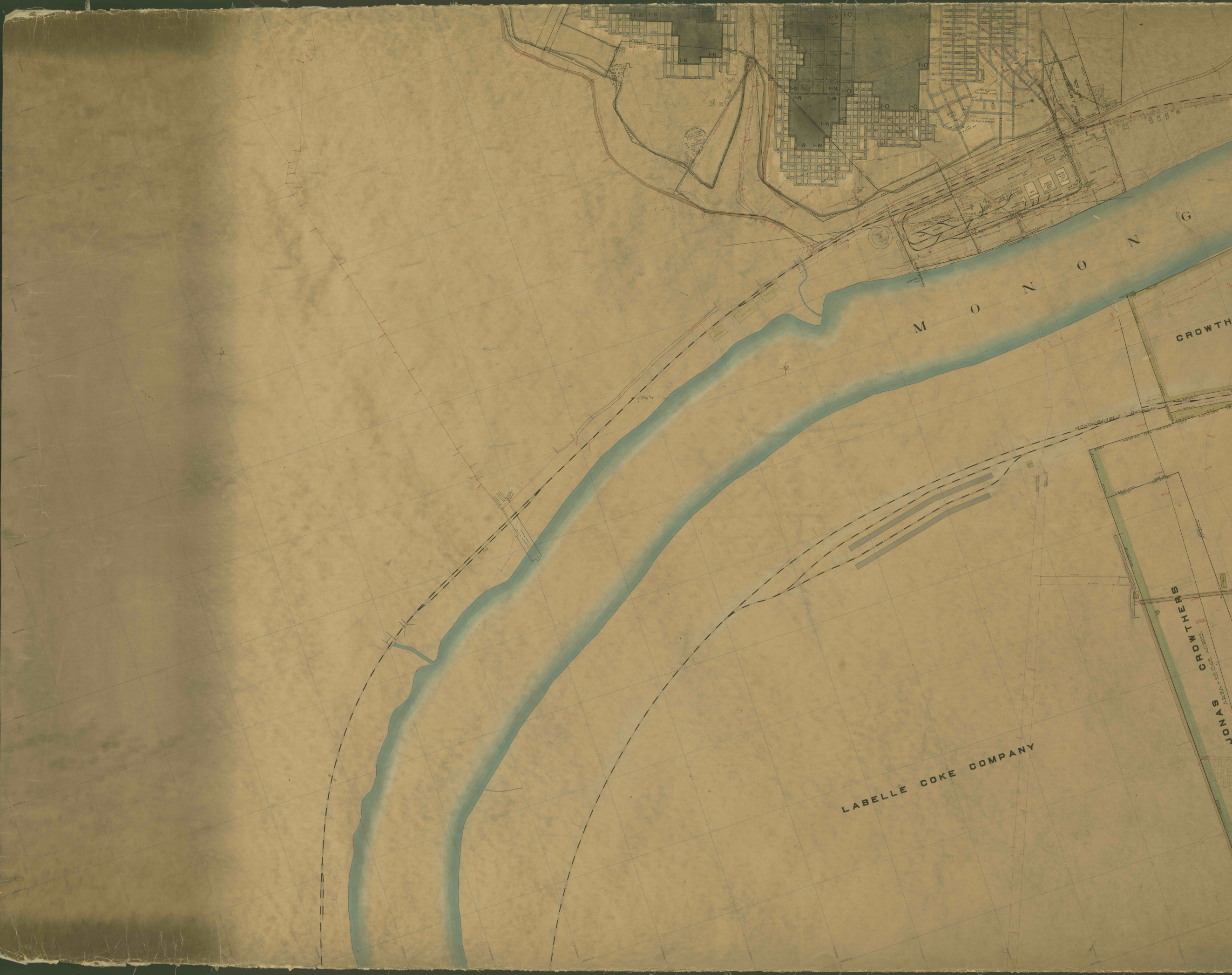
I-N
I-O
M-I
M O N O N G
CROWTH
MONONGAHELA RAILROAD
JONAS CROWTHERS
AREA = 25.042 ACRES
LABELLE COKE COMPANY

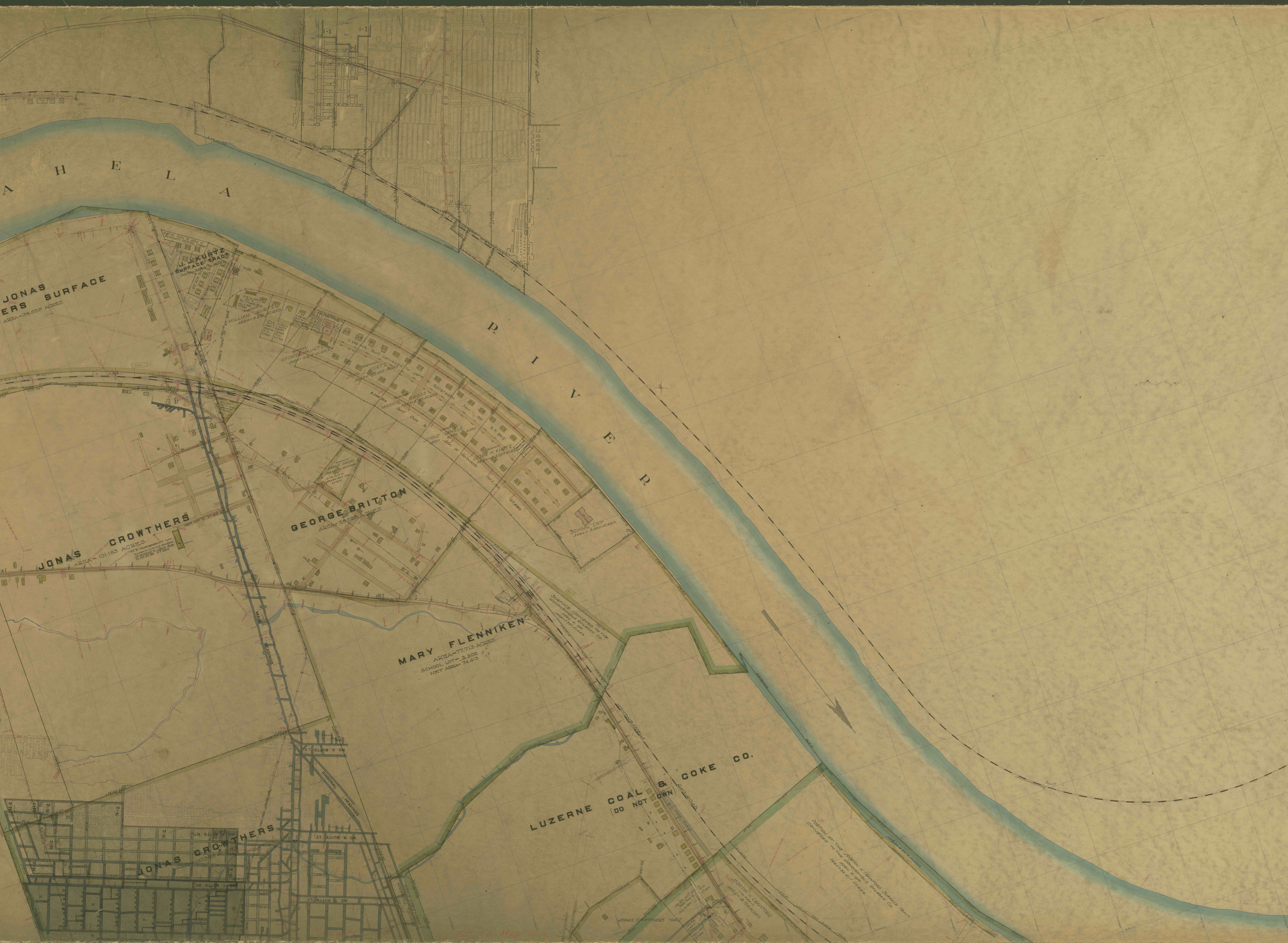
A H E L A
R I V E R
JONAS
ERS SURFACE
AREA = 38.999 ACRES
J. J. KURTZ
SURFACE TRACT
WILLIAM
MAGGIE GROSS
JESSIE N KURTZ
AREA = 5.039 ACRES
JENNIE DANIELS
John W. Galbreath
GEORGE BRITTON
AREA = 28.529 ACRES
SCHOOL LOT
AREA = 3.300 ACRES
JONAS CROWTHERS
AREA = 101.183 ACRES
SURFACE CONVEYED TO THE MONONGAHELA RAILROAD CO. APRIL 12, 1923. AREA = 2.933 ACRES.
MARY FLENNIKEN
AREA = 77.713 ACRES
SCHOOL LOT = 3.300
NET AREA = 74.413
MAIN HEADINGS
LUZERNE COAL & COKE CO.
(DO NOT OWN)
MONONGAHELA RAILROAD
COKE OVENS
PORTION OF THE JOSEPH H. CRAWFORD SURFACE TRACT CONVEYED TO THE MONONGAHELA RAILROAD CO. APRIL 12, 1923. AREA = 33.1277 ACRES.
AREA = 4.6013 ACRES
JOSEPH H. CRAWFORD
— IN FEE —
AREA = 18.725 ACRES.
JONAS CROWTHERS TRACT
JONAS CROWTHERS

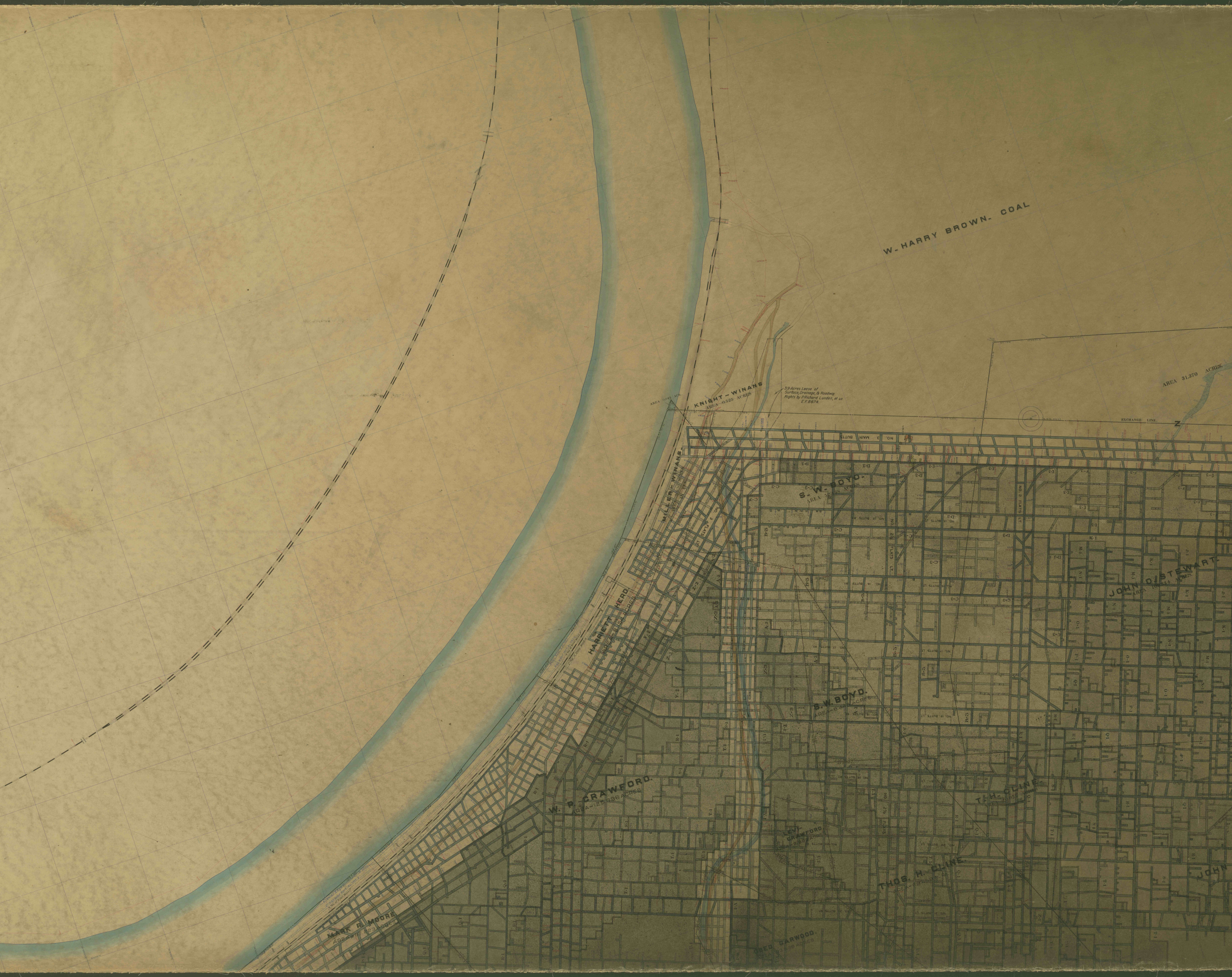
W. HARRY BROWN. COAL
KNIGHT – WINANS
AREA 0.525 ACRES
AREA 0.049 ACS.
3.9 Acres Lease of Surface, Drainage, & Roadway Rights by P. Richard Lunden, et ux. E.F. 8874.
AREA 31.370 ACRES.
EXCHANGE LINE.
Z
NO. 3 MAIN BUTTS
MILLER – WINANS
NO. 3 FLATS LT.
S. W. BOYD.
AREA
JOHN D. STEWART.
AREA ACRES.
HARRIETT HERD
AREA 8.154 ACRES
S. W. BOYD.
AREA 8.448 ACRES
NO. 17 BUTTS RT.
W. P. CRAWFORD.
AREA 125.096 ACRES
T. H. CLINE.
LEVI CRAWFORD
NO. 2½ FLATS
NO. 20 BUTTS LT.
NO. 21 BUTTS LT.
THOS. H. CLINE.
MARK R. MOORE
AREA 87.223 ACRES
OBED GARWOOD.
JOHN

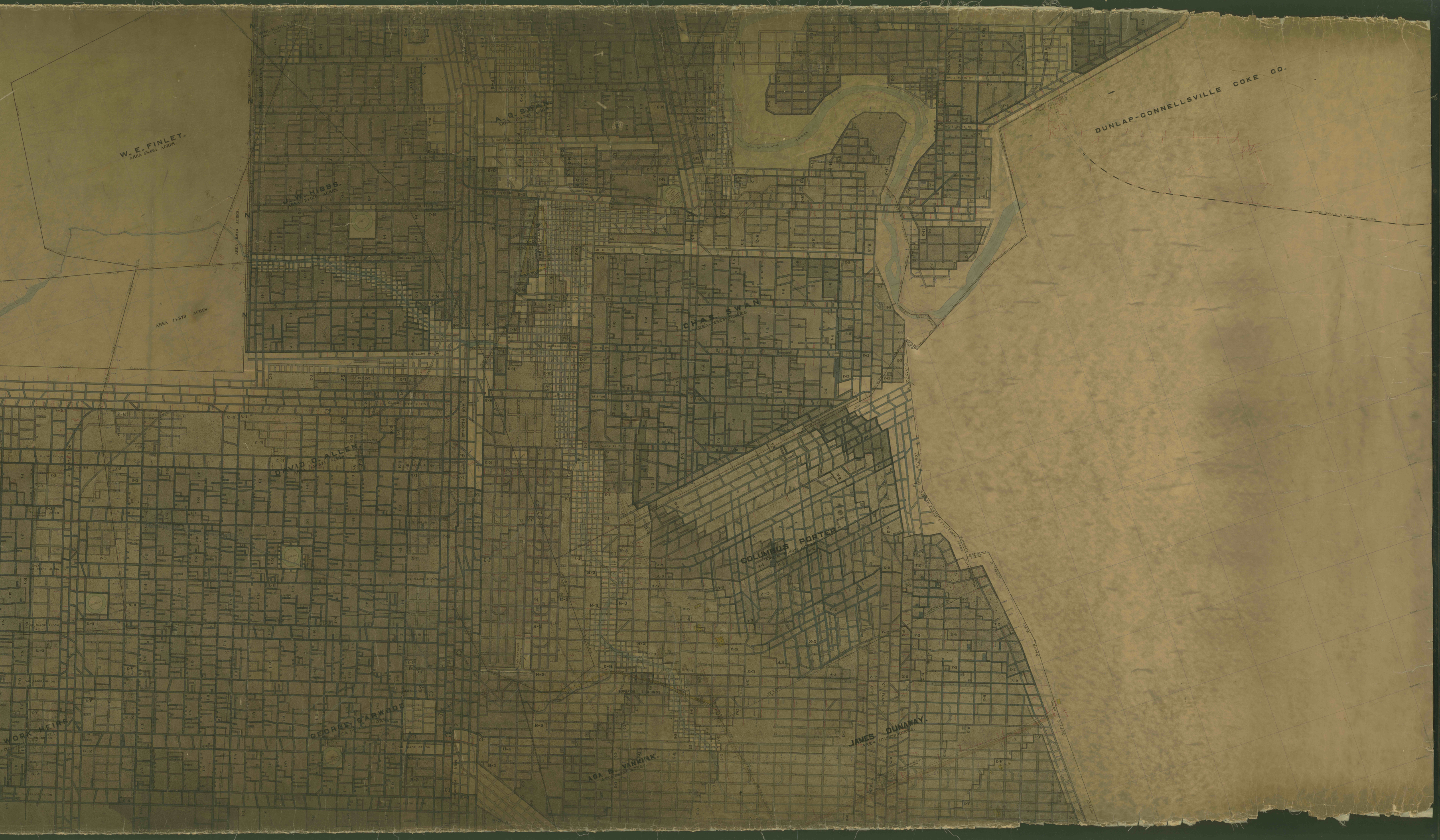
W. E. FINLEY.
AREA 58.664 ACRES.
AREA 2.243 ACRES.
AREA 14.873 ACRES.
J. W. HIBBS.
AREA 24.070 ACRES.
A. G. SWAN.
AREA 164.332 ACRES.
CHAS. SWAN.
AREA 123.231 ACRES.
DUNLAP-CONNELLSVILLE COKE CO.
DAVID C. ALLEN.
AREA 155.624 ACRES.
COLUMBUS PORTER
AREA 51.993 ACRES.
WORK HEIRS.
GEORGE GARWOOD
ADA B. VANKIRK.
JAMES DUNAWAY.
AREA 117.5379 ACRES.
NO. 19 BUTTS RT.
NO. 20 BUTTS RT.
NO. 21 BUTTS RT.
FLATS