
MONONGAHELA RIVER
JACOBS HARTLEY
MAIN RIVER HAULAGE HDGS
GATES HDGS
W. H. RIFFLE
AREA 276.688 ACRES
CALVIN – HANEY
NO 10 WEST BUTT AND PAR
NO 9 WEST BUTT AND PAR
NO 8 WEST BUTT AND PAR
NO. 7 WEST BUTT AND PAR
NO. 6 WEST BUTT AND PAR
NO. 5 WEST BUTT AND PAR
NO. 4 WEST BUTT AND PAR
NO. 1 WEST BUTT AND PAR
NO. 7 EAST BUTTS
NO. 6 EAST BUTT AND PAR
NO. 5 EAST BUTT AND PAR
NO. 4 EAST BUTT AND PAR
NO. 3 EAST BUTT AND PAR.
NO. 2 EAST BUTT AND PAR.
NO. 1 EAST BUTT AND PAR.
LEVI BROWN
AREA 162.267 ACRES.
SAM BROWN
ISABELLA BROWN
NORTH FLATS
EMPTY
LOADED
E. F. BROWN
AREA 15.327 ACRES.
NO. 1 MAINS
NO. 2 MAINS
GATES
WELTNER
SCHOOL LOT
NO. 2 BUTT AND PAR
66.001 Acs. Surface coal
John W. Galbreath
E. F. 8830
Dec. 1950
AIR COURSE
0.568 ACS. COAL TO BE LEFT UNDER STORE LOT. SEE ENG

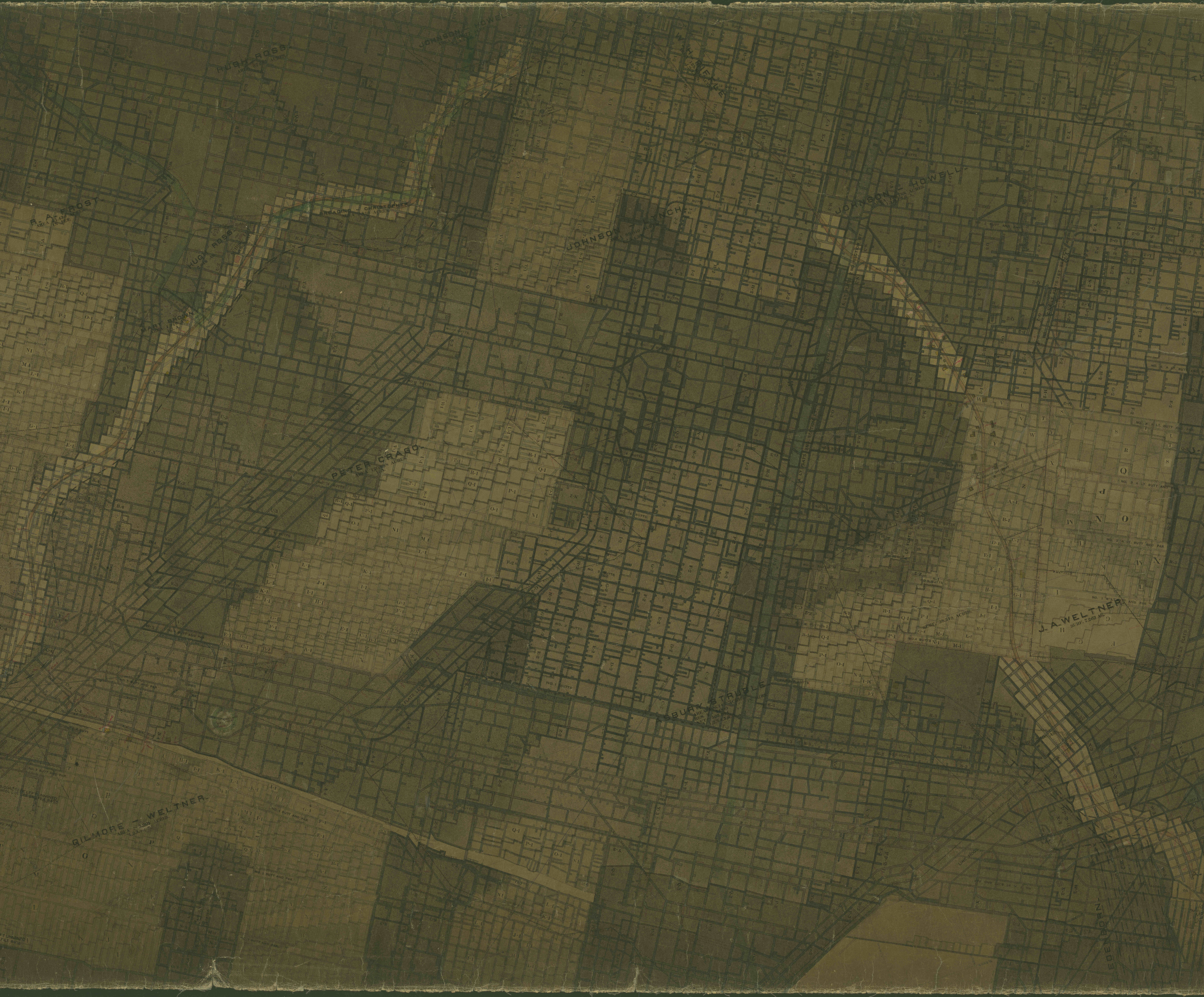
HUGH ROSS
JOHNSON - HOWELL
W. H. RIEFLE
R. A. FROST
AREA IN FEE.
HUGH ROSS
BREADING - CHRISTOPHER
MARY BROWN
JOHNSON - LYNCH
JOHNSON - HOWELL
2ND SECTION
NO. 1 BUTTS
PETER CRAGG
NO. 9 BUTTS
NO. 12 BUTTS
NO. 11 BUTTS
J. A. WELTNER
SURF. 7.263 AS.
SURF. 38.318 ACRES.
NO. 1 A LT. BUTT AND PAR
NO. 2 A LT. BUTT AND PAR
NO. 3 BUTTS
NO. 4 BUTTS
ASBURY STRUBLE
GILMORE - WELTNER
UNMINED
FILE 8475
MAIN READINGS EAST
EDEBORN


OMPSON Y. PARSHALL
J. B. CROW.
AREA 115.352 ACRES
1.2.3.4.5.6. A.
CAROLINE WELTNER.
J. A. WELTNER.
A. & E. RENSHAW.
AREA 27.20 ACRES
1.2.3.4.5.6.
JOHN COFFMAN.
J. P. SANGSTON.
A. WELTNER.
W. J. PARSHALL
OLD HOME MINE
McCLELLANDTOWN
RESERVATION
AREA 1.220 AC.
201
AREA 2.063 ACRES
EXCHANGE LINE
W. W. PARSHALL.
AREA 97.820 ACRES.
RES. 39½-1.287 " "
" 50.706 " " TO P.C.CO.
NET 46.612 " "
PURITAN COKE
E. PARSHALL
NO. 1 B. LT. BUTT AND PAR.
NO. 2 B. LT. BUTT AND PAR.
NO. 3 B. LT. BUTT AND PAR.
NO. 4 B. LT. BUTT AND PAR.
NO. 5 B. LT. BUTT AND PAR.
NO. 6 B. LT. BUTT AND PAR.
NO. 7 B. LT. BUTT AND PAR.
NO. 8 B. LT. BUTT AND PAR.
NO. 9 B. LT. BUTT AND PAR.
NO. 10 B. LT. BUTT AND PAR.
J. & E. F. MOSER
PRESBY. CH. LOT.
RESERVATION.
AREA 1.896 ACS.
204 C
J. GALLEY
C. DEFFENBAUGH.
NET AREA 59.688 ACRES.
C. DEFFENBAUGH.
(PLUMMER COKE CO.)
AREA 47.768 ACRES.
NO. 2 BUTT
LINE

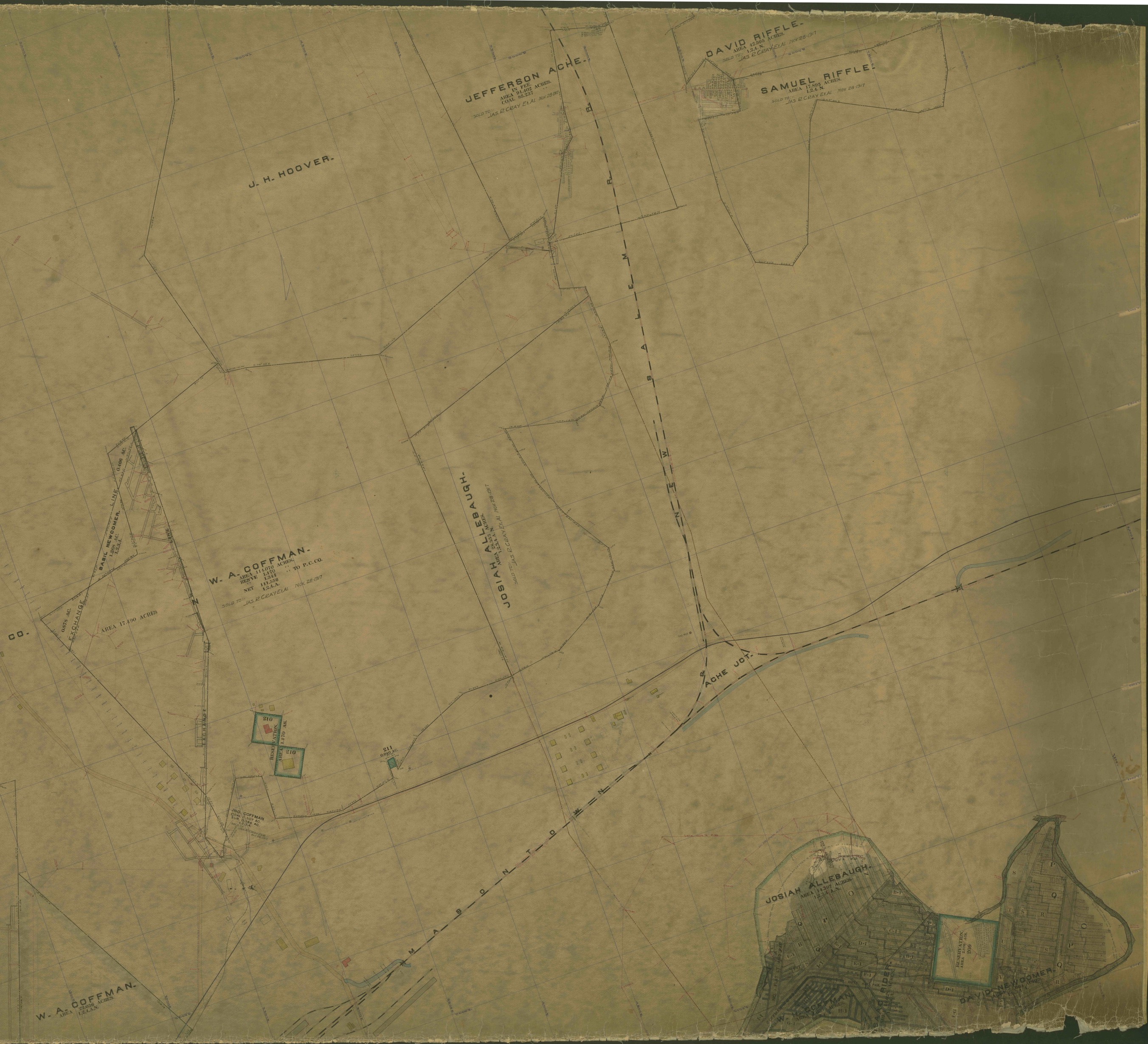
J. H. HOOVER.
JEFFERSON ACHE.
IN FEE.
AREA 91.402 ACRES.
COAL 85.237 ,,
SOLD TO:- JAS. R. CRAY Et. Al. NOV. 28-1917
DAVID RIFFLE.
AREA 42.595 ACRES.
SOLD TO:- 1,2,4, N. JAS. R. CRAY Et. Al. NOV. 28-1917
SAMUEL RIFFLE.
AREA 17.895 ACRES.
1,2,4, N.
SOLD TO:- JAS. R. CRAY Et. Al. NOV. 28-1917
N E W S A L E M B. R.
JOSIAH ALLEBAUGH.
AREA 28.553 ACRES.
1,2,3,4, A. N.
SOLD TO:- JAS. R. CRAY Et. Al. NOV. 28-1917
W. A. COFFMAN.
AREA 114.070 ACRES.
RES'VE 1.170 ,,
,, 1.344 ,, TO P. C. CO.
NET 111.556
1,2,4, A.
SOLD TO:- JAS. R. CRAY Et. Al. NOV. 28-1917
BASIL NEWCOMER.
1.268 AC.
1,2,3,4.
0.466 AC.
LINE
EXCHANGE
0.878 AC.
AREA 17.490 ACRES
CO.
N
210
RESERVATION.
AREA 1.170 AS.
210
211
0.040 AC.
JNO. COFFMAN
COAL 0.507 AC.
SUR. 0.366 AC.
1,2,3,4.
SOLD TO JAS. R. CRAY Et. Al. NOV. 28-1917
ACHE JCT.
M A S O N T O W N
W. A. COFFMAN.
AREA 22.036 ACRES.
1,2,4, A, N.
JOSIAH ALLEBAUGH.
AREA 14.397 ACRES.
1,2,3,4, A. N.
RESERVATION.
AREA 2.870 ACS.
209
DAVID NEWCOMER.
AREA 26.694 ACRES.
1,2,3,4, A.
W. H. COFFMAN.
ISAAC RIDER.
NO. 1 FLAT, LT. AND PAR.
NO. 1 RT. BUTT AND PAR.
A-1
B-1
C-1
D-1
E-1
F-1
G-1
H-1
I-1
O
P
Q
R
S
T
U
V