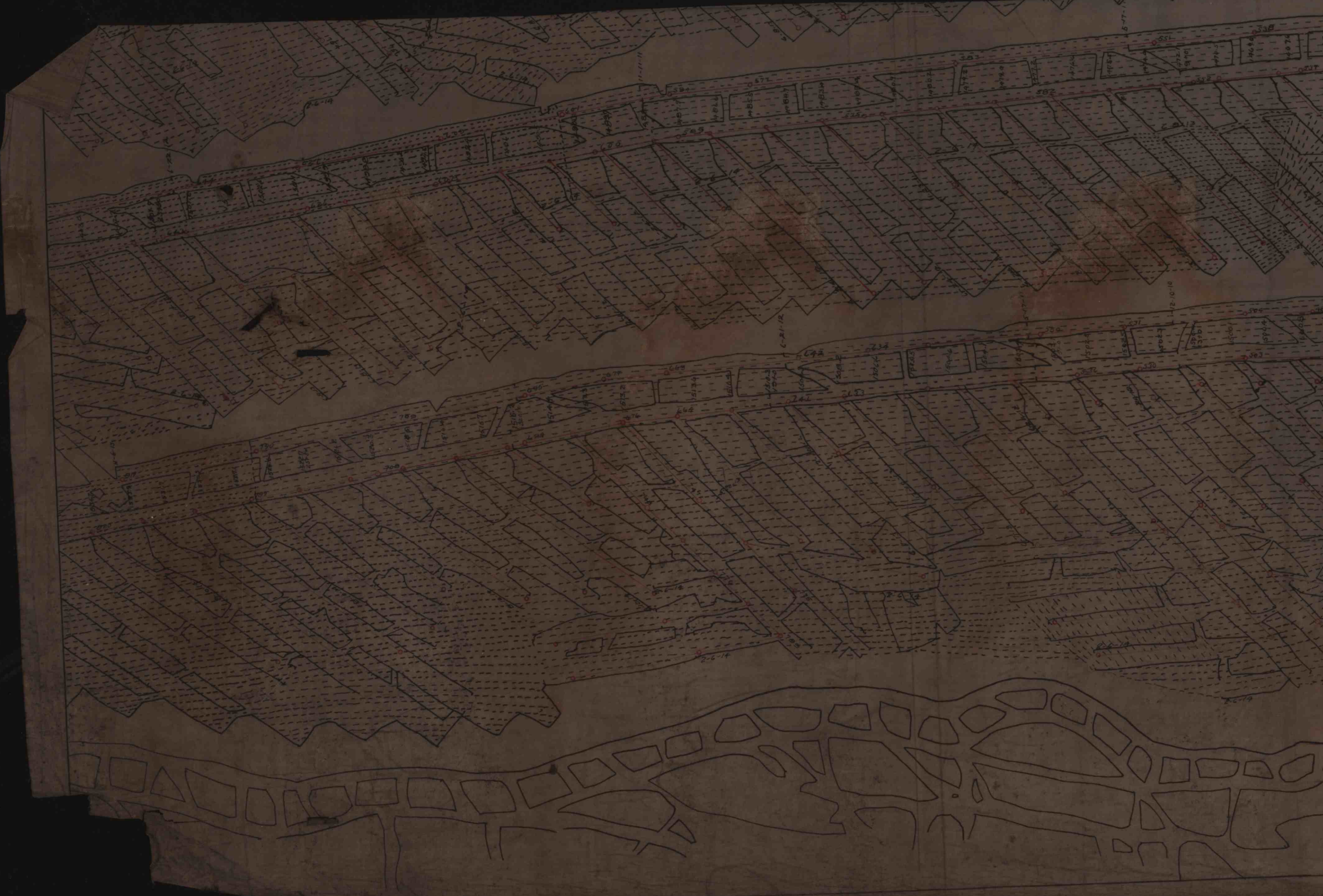

2-6-14
6-21-12
12-10-10
642
634
641
633
539
531
504
503
532
530
2-6-14
2-6-14

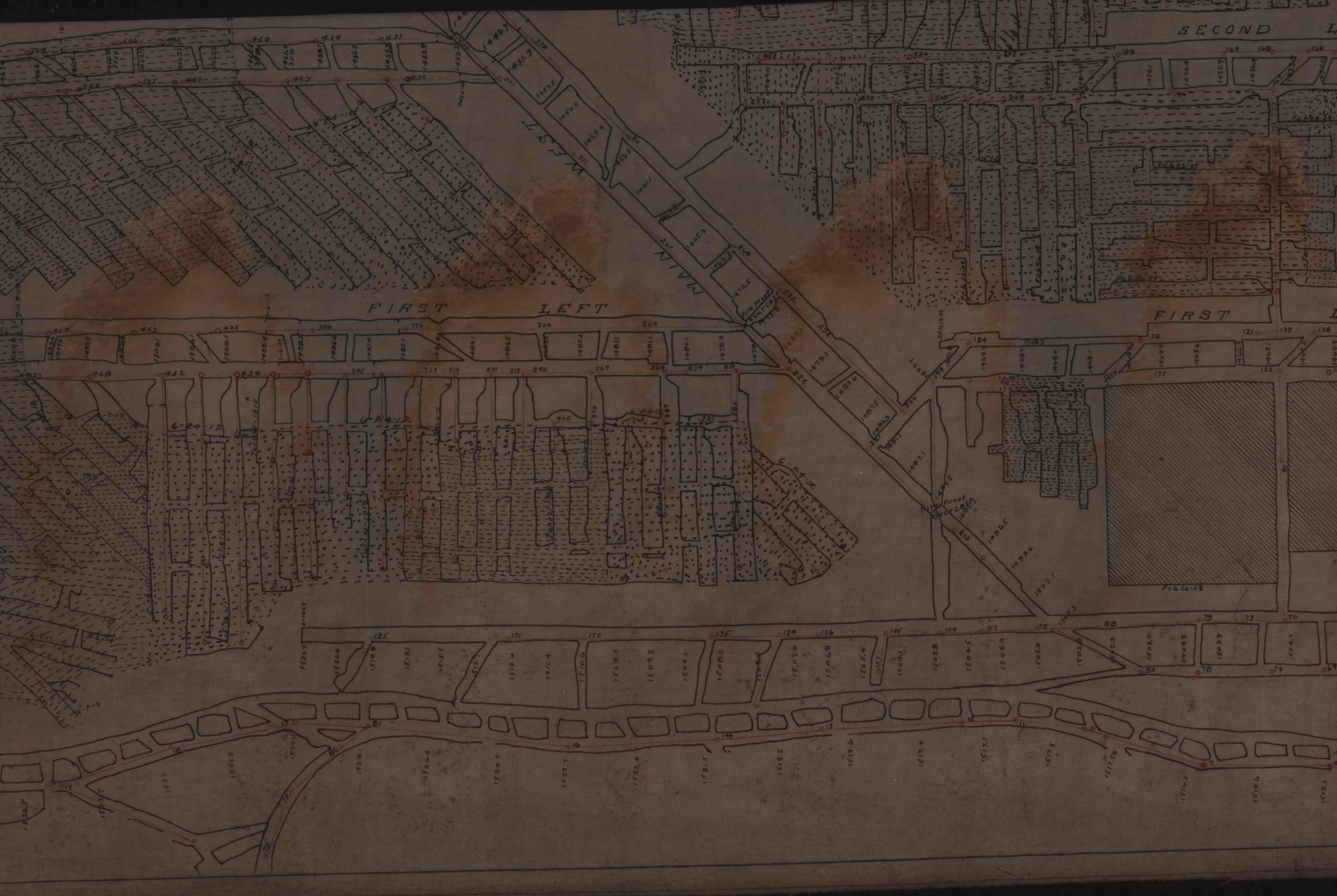
SECOND
FIRST LEFT
WEST MAIN
FIRST
Fire Proof Overcast
Fire Proof Overcast
Feb 26-68
6-24-12
6-24-12

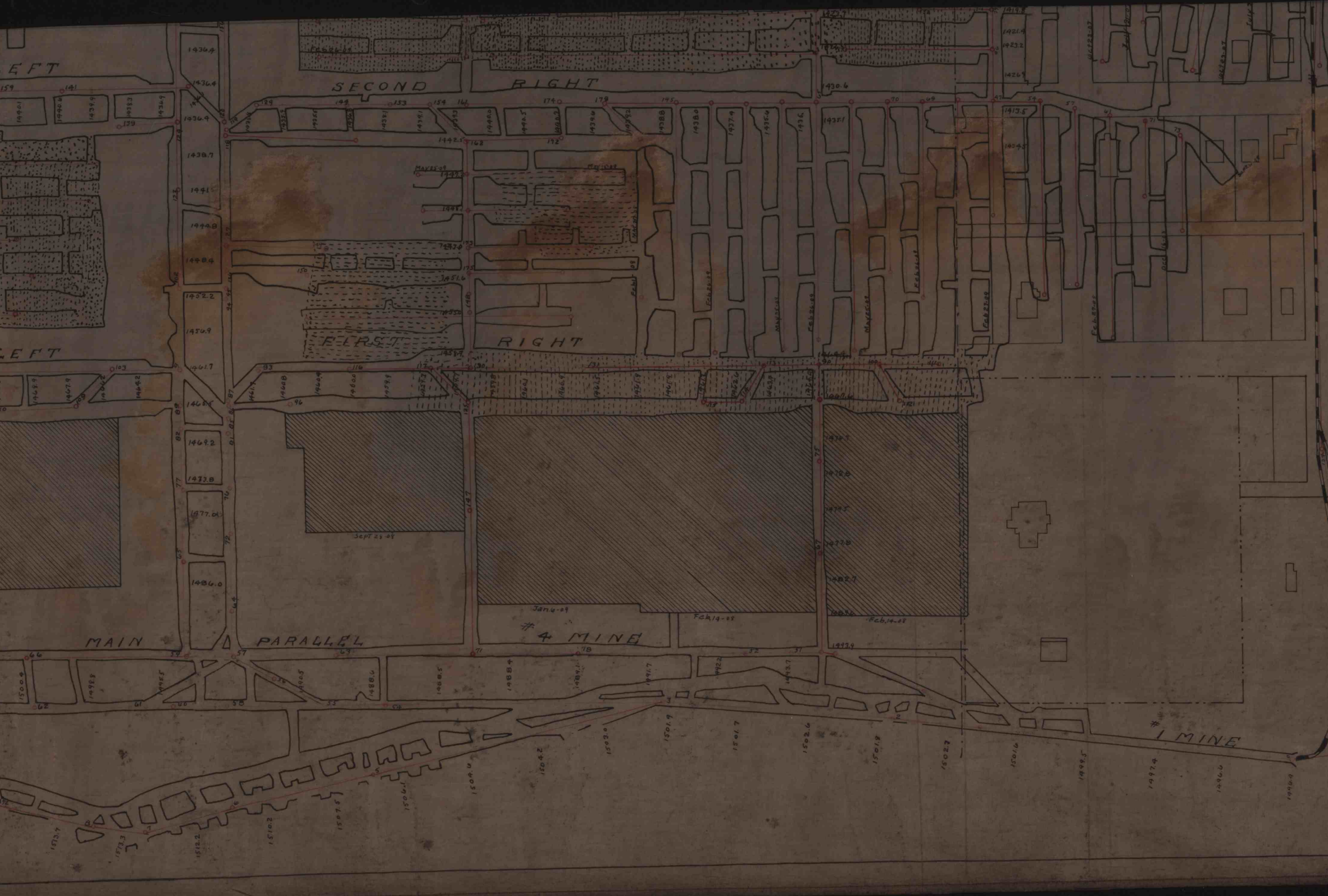
LEFT
SECOND
RIGHT
FIRST
RIGHT
LEFT
MAIN
PARALLEL
# 4 MINE
# 1 MINE
Sept 23-08
Jan 6-09
Feb 14-08
Feb 14-08
1436.4
1438.7
1441.5
1444.8
1448.4
1452.2
1456.9
1461.7
1466.5
1469.2
1473.8
1477.0
1486.0
1430.6
1442.5
1413.5
1500.4
1501.9
1501.7
1502.6
1501.8
1502.7
1501.6
1499.5
1497.4
1496.0
1504.4
1504.2
1506.1
1507.5
1510.2
1512.2
1513.3
1513.7

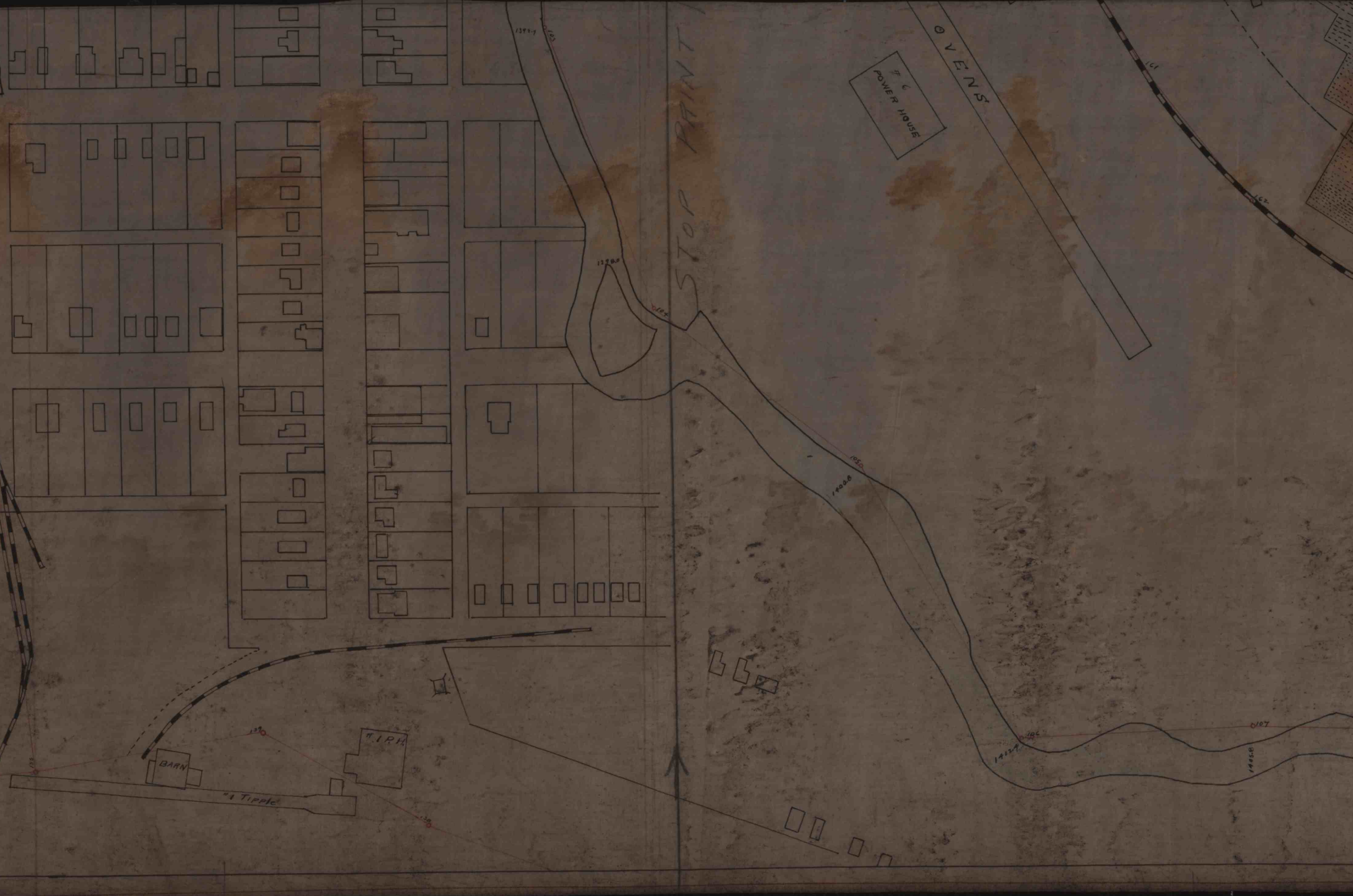
OVENS
# 6
POWER HOUSE
STOP PRINT
BARN
#1 Tipple
#1 P.H.
137
138

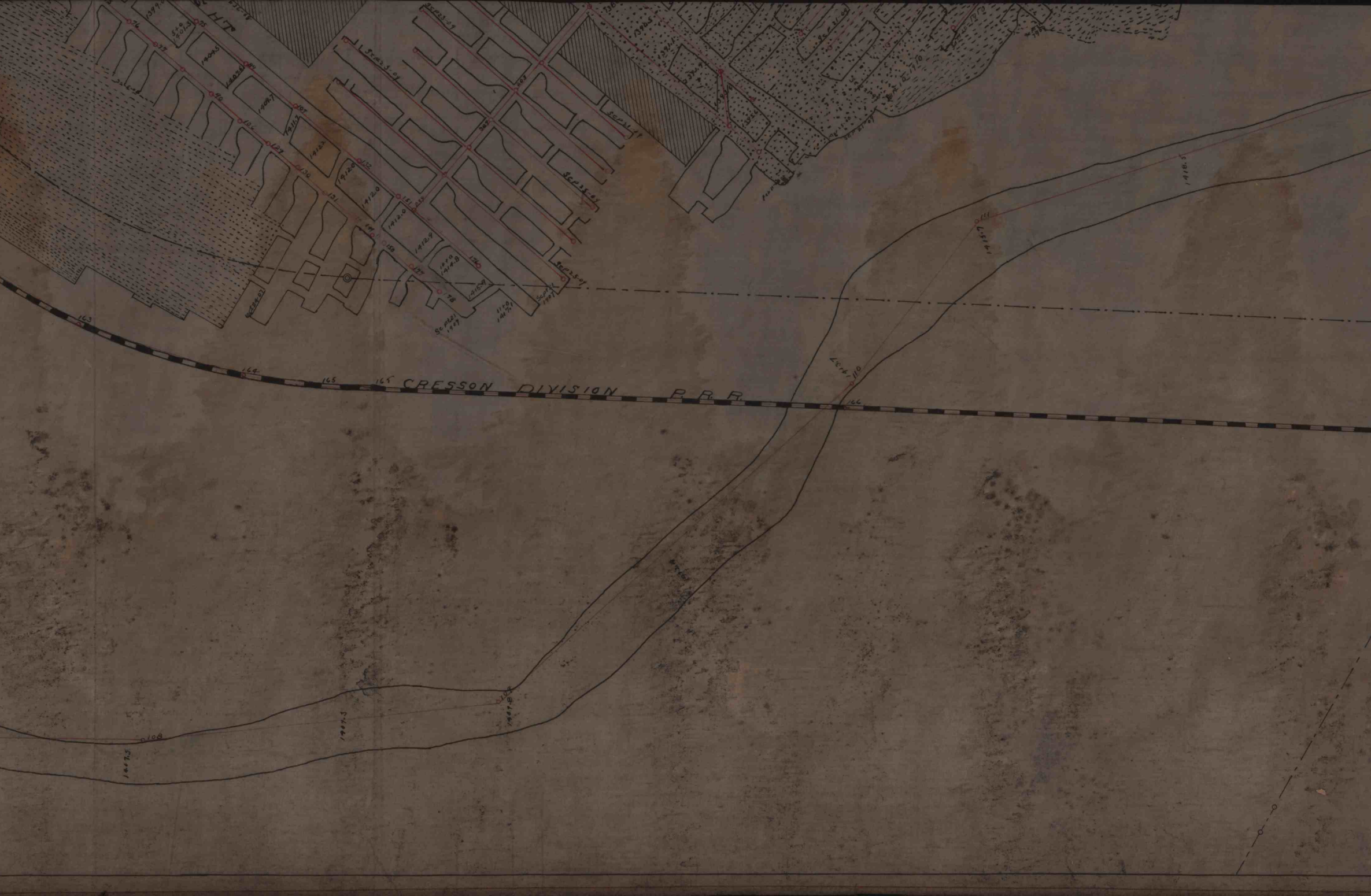
CRESSON DIVISION P.R.R.
163
164
165
165
166
HT
76
77
75
5+0
1401.3
1399.0
1404.5
1407.6
85
90
1408.7
105
106
1411.7
127
1412.2
130
131
132
1412.0
1412.0
151
239
1412.0
1412.9
149
150
177
178
1414.8
176
1415.9
Sept 21
1907
Sept 24-07
Sept 21
1909
11+0
1417.1
Sept 23-09
Sept 23-09
203
207
Sept 21-07
Sept 23-07
Sept 23-07
1390.5
1391.1
1392.9
1395.6
Sept 21-09
Sept 21-07
1410
1418.5
111
1415.7
110
1413.7
108
1407.5
1407.3
109
1407.8

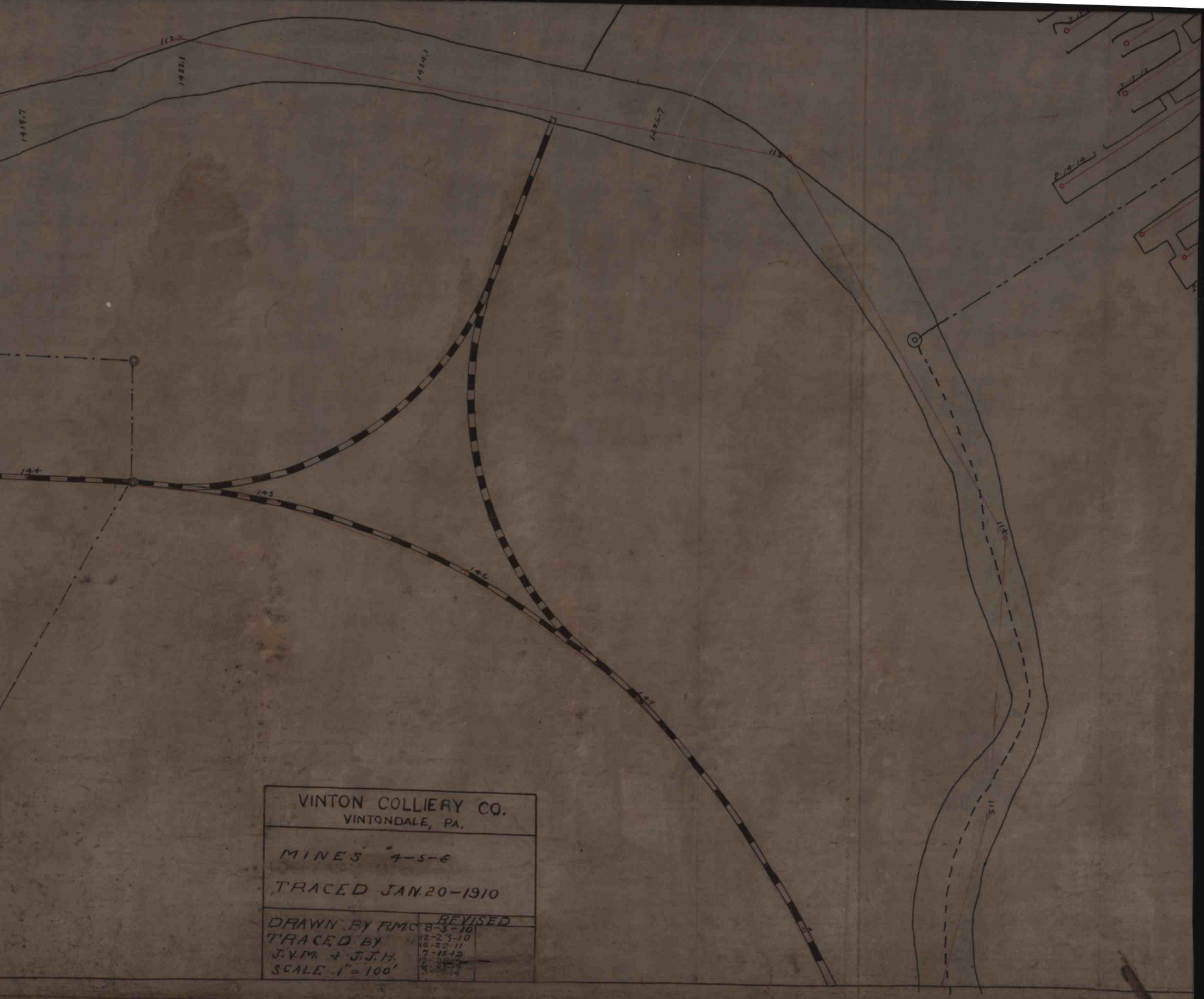
1919.7
1922.1
1924.1
1926.7
113
114
115
144
145
146
147
2-19-14
3-19-14

VINTON COLLIERY CO.
VINTONDALE, PA.

MINES # 4-5-6

TRACED JAN. 20-1910

	REVISED
DRAWN BY RMC	8-3-10
TRACED BY	12-23-10
J.V.M. & J.J.H.	12-22-11
SCALE 1" = 100'	7-15-12 12-28-12 6-27-13 3-7-14