





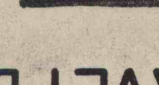


BETHLEHEM MINES CORPORATION
MINE NO. 38
CROYLE TWP
CAMBRIA COUNTY
SCALE: 1"=200'
SURVEY DATE: 6/15/79

LEGEND

	"D" SEAM
	PILLARED AREA
	MINING COMPLETED AREA
	50% MINING AREA
	HOUSE BUILT AFTER 1966
	PROTECTED STRUCTURE
	CONTEMPLATED MINING

PERMIT NO. 95-8A
 JOHN C. OSWALD
 R.P.E. 18005-E
 SHEET NO. 5

