

HEADINGS 16' WIDE, 65' \pm









ABRAHAM MILLER

LOUIS LEVENTRY
(PLAN OF LOTS)

WM. LEVENTRY

GEORGE LEVENTRY

JOHN M. SHEARER

- LEGEND**
-  PROPERTY LIMITS
 -  HAULAGEWAY
 -  HIGHWAY ROUTE NS
 -  6 MONTH ADVANCE NOV. 1968-MAY 1969
 -  MINING COMPLETED
 -  ENTRIES WORKING (1)
 -  HOUSE NUMBER
 -  NO MINING

NOTE - DUE TO NUMEROUS HOUSES, NO SUPPORT AREA IS SHOWN.
 COAL 36" THICK. MIN. COVER 122' - MAX. COVER 145'.
 ROOM PILLARS 60' x 20'. ENTRY PILLAR 65' x 49'.
 ROOM WIDTH 25 FEET. ENTRY WIDTH 16 FEET.
 ROOMS ON 40' CENTERS - ENTRIES ON 65' CENTERS.
 USE ENTRY AND ROOM METHOD. MACHINE CUT AND HAND
 LOADING INTO MINE CARS.

THICK MAHONING SANDSTONE ABOVE COAL.
 SHALES AND SANDSTONES TO SURFACE.

MAP
 OF
OHIO STREET COAL CO.
 SHOWING

"E" SEAM MINE WORKINGS


SITUATE IN

LORAIN BOROUGH, CAMBRIA CO., PA.

NOVEMBER 10, 1966

SCALE - 1" = 100'

HINKS AND LOCHER ENGINEERS INC. JOHNSTOWN, PA.



Warren H. Hinks

Reviewed by
 Charles Z. Hupp

Jan 3 1969