

Wehrum

JACKSON


WEST TAYLOR

MIDDLE TAYLOR





EAST TAYLOR

LEGEND

MAP PLATE NO. 5



SCALE
1" = 1000'

-  Boundary of abandoned deep mine (Lower Kittanning)
-  Laurel Run watershed boundary
-  Boundary of abandoned deep mine (Upper Kittanning)
-  Surface Mine

Prepared by Carolina County Map of Jackson Co., N.C.