
PROPERTY LINE
+ 889.0
+ 887.0
+ 886.0
+ 810.0
+ 808.1
+ 813.0
S 1047.0
R 970.3
S 1045.8
R 966.8
S 1045.2
R 960.4
BH 1264
BH 1273
BH 1262

SECTION LINE K-L
DATUM +700

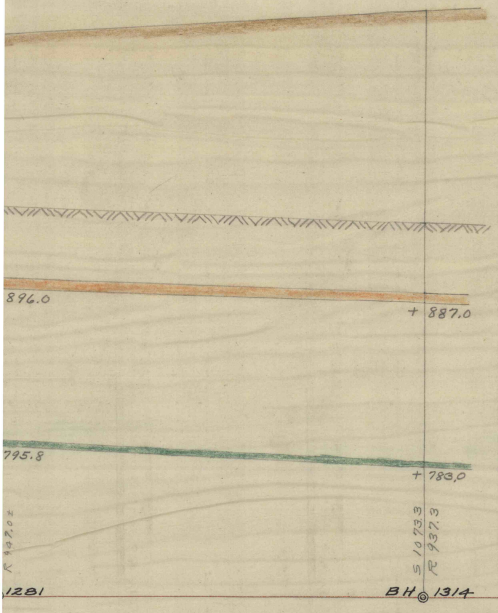
896.0
+ 887.0
795.8
+ 783.0
R 907.0±
S 1073.3
R 937.3
1281
BH 1314

SECTION LINE E-F
DATUM +700

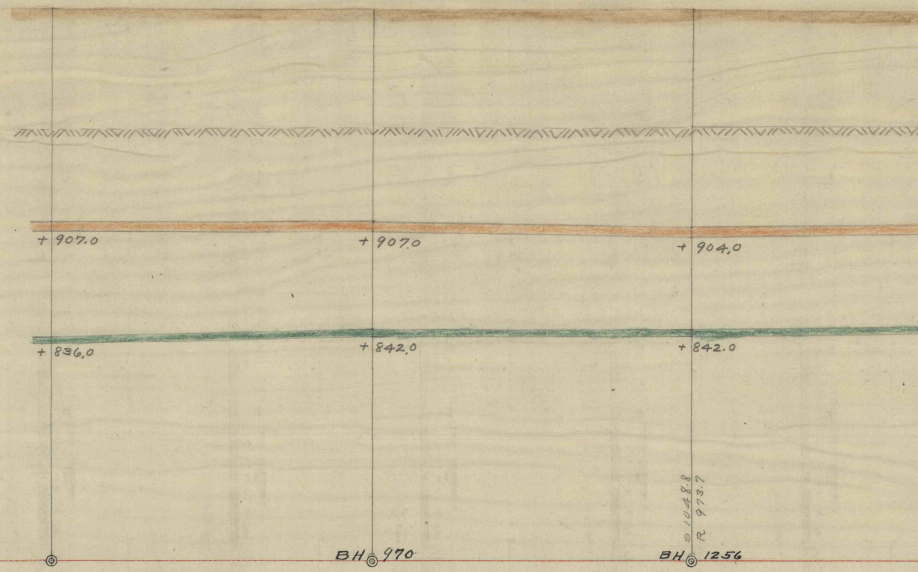
+ 907.0
+ 907.0
+ 904.0
+ 836.0
+ 842.0
+ 842.0
S 1048.8
R 973.7
BH 970
BH 1256

SECTION LINE I-J
DATUM +700

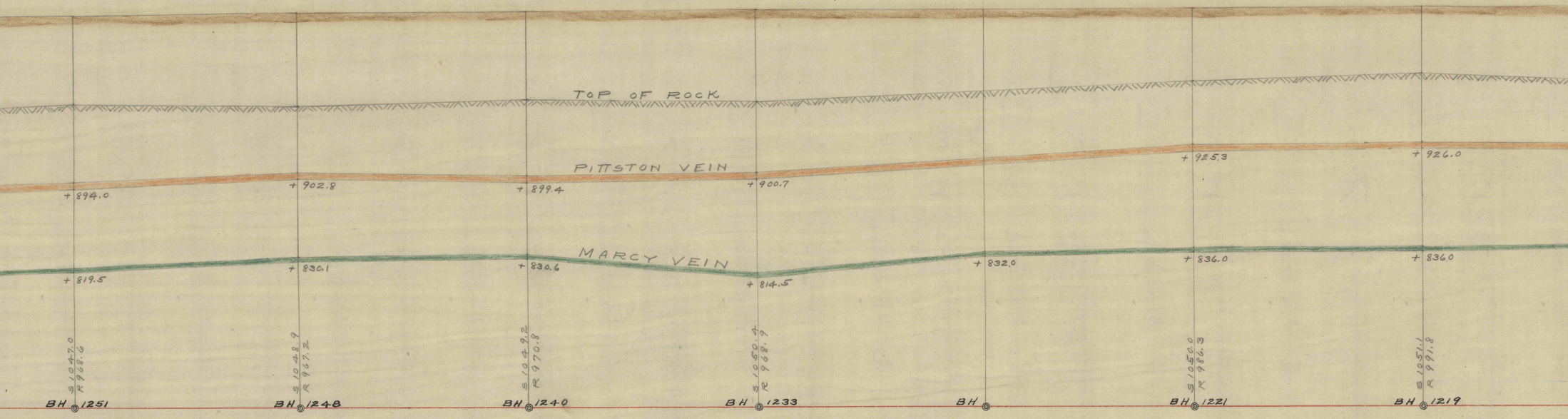
TOP OF ROCK
PITTSTON VEIN
+ 894.0
+ 902.8
+ 899.4
+ 900.7
+ 925.3
+ 926.0
MARCY VEIN
+ 819.5
+ 830.1
+ 830.6
+ 814.5
+ 832.0
+ 836.0
+ 836.0
S 1047.0
R 968.6
S 1048.9
R 967.2
S 1049.2
R 970.8
S 1050.4
R 968.9
S 1050.0
R 986.3
S 1051.1
R 991.8
BH 1251
BH 1248
BH 1240
BH 1233
BH
BH 1221
BH 1219

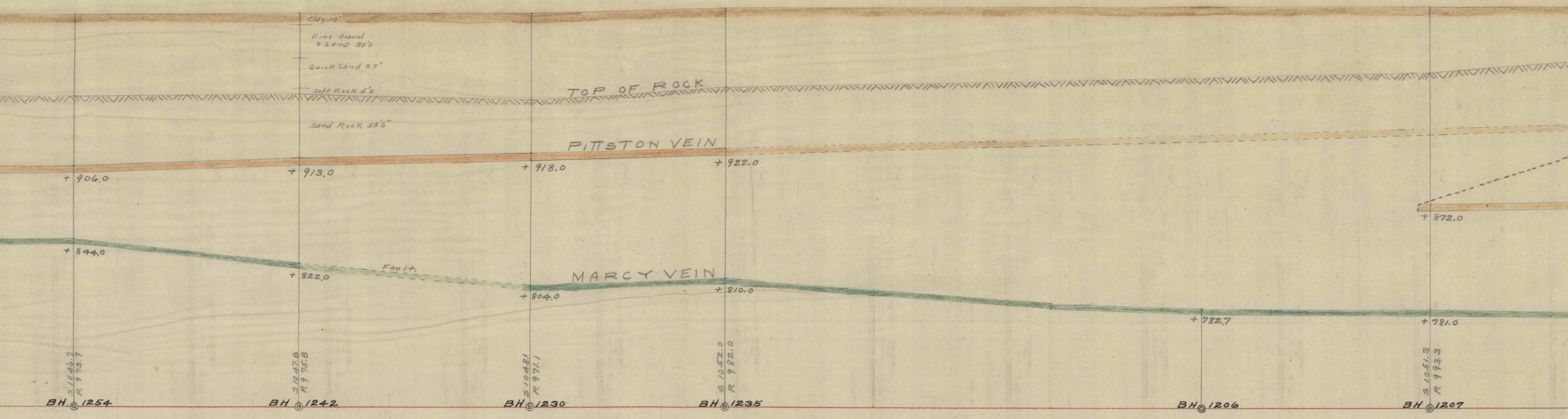
Clay 10'
Fine Gravel
& Sand 30'0
Quick Sand 27'
soft Rock 5'0
TOP OF ROCK
Sand Rock 55'6"
PITTSTON VEIN
+ 906.0
+ 913.0
+ 918.0
+ 922.0
+ 872.0
+ 844.0
Fault
+ 822.0
MARCY VEIN
+ 804.0
+ 810.0
+ 782.7
+ 781.0
S 1046.7
R 973.7
S 1047.8
R 975.8
S 1048.1
R 971.1
S 1052.0
R 982.0
S 1051.3
R 993.3
BH 1254
BH 1242
BH 1230
BH 1235
BH 1206
BH 1207

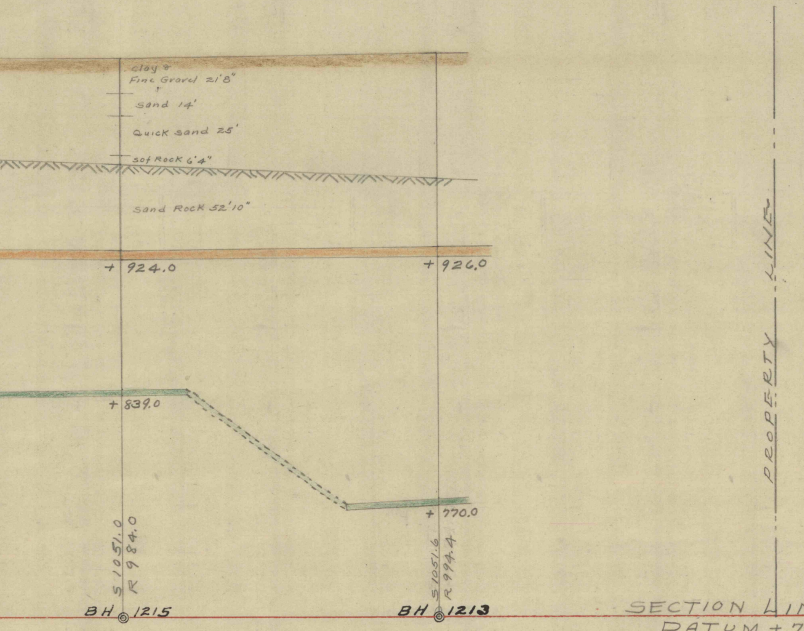
clay &
Fine Gravel 21'8"
sand 14'
Quick sand 25'
sof Rock 6'4"
sand Rock 52'10"
+ 924.0
+ 926.0
+ 839.0
+ 770.0
S 1051.0
R 984.0
S 1051.6
R 994.4
BH 1215
BH 1213
PROPERTY LINE

SECTION LINE K-L
DATUM +700

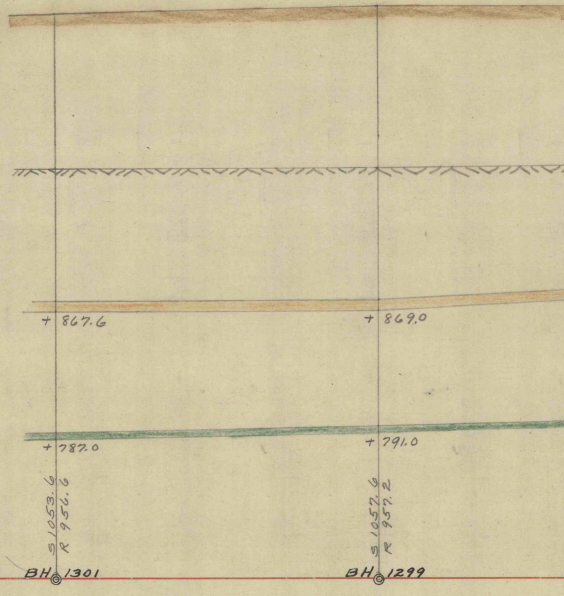
+ 867.6
+ 869.0
+ 787.0
+ 791.0
S 1053.6
R 956.6
S 1052.6
R 957.2
BH 1301
BH 1299

SECTION LINE O-P
DATUM +700


clay 8'
Fine Gravel,
& Sand 15'
Quick sand 20'
Sand Rock 58'
+ 945.1
+ 875.3
+ 877.0
+ 779.0
+ 770.0
S 1051.1
R 1008.7
S 1052.4
R 994.9
BH 1209
BH 1214

SECTION LINE I-J.
DATUM +700

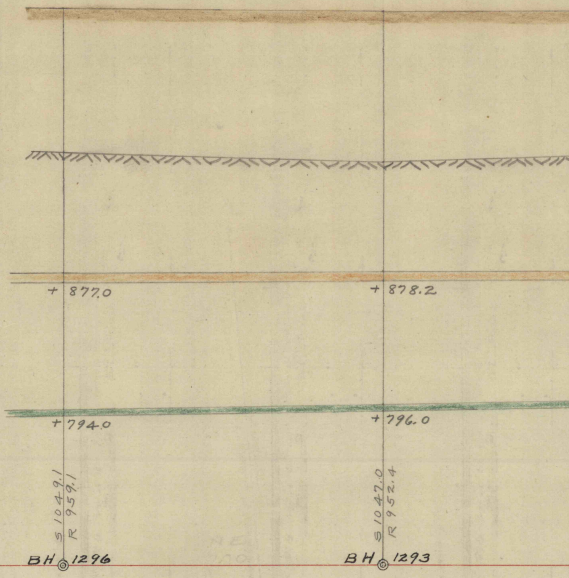
+ 877.0
+ 878.2
+ 794.0
+ 796.0
S 1049.1
R 959.1
S 1047.0
R 952.4
BH 1296
BH 1293

SECTION LINE M-N
DATUM +700

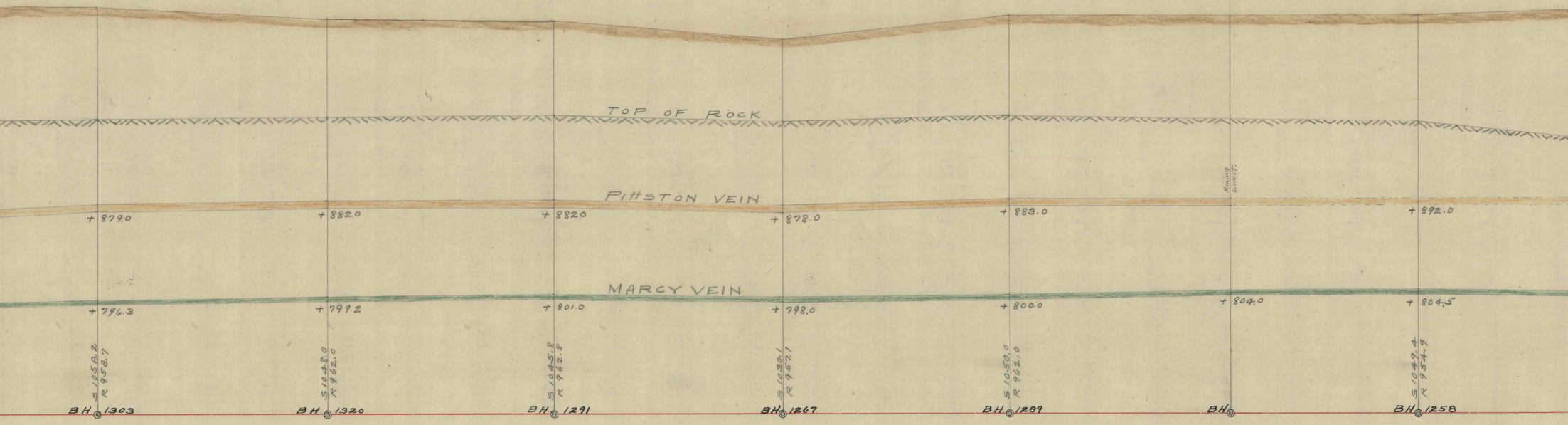
TOP OF ROCK
PITTSTON VEIN
Mining Limit.
+ 879.0
+ 882.0
+ 882.0
+ 878.0
+ 883.0
+ 892.0
MARCY VEIN
+ 796.3
+ 799.2
+ 801.0
+ 798.0
+ 800.0
+ 804.0
+ 804.5
S 1058.2 R 958.7
S 1048.0 R 962.0
S 1045.8 R 962.8
S 1030.1 R 957.1
S 1050.0 R 962.0
S 1049.4 R 954.9
BH 1303
BH 1320
BH 1291
BH 1267
BH 1289
BH
BH 1258

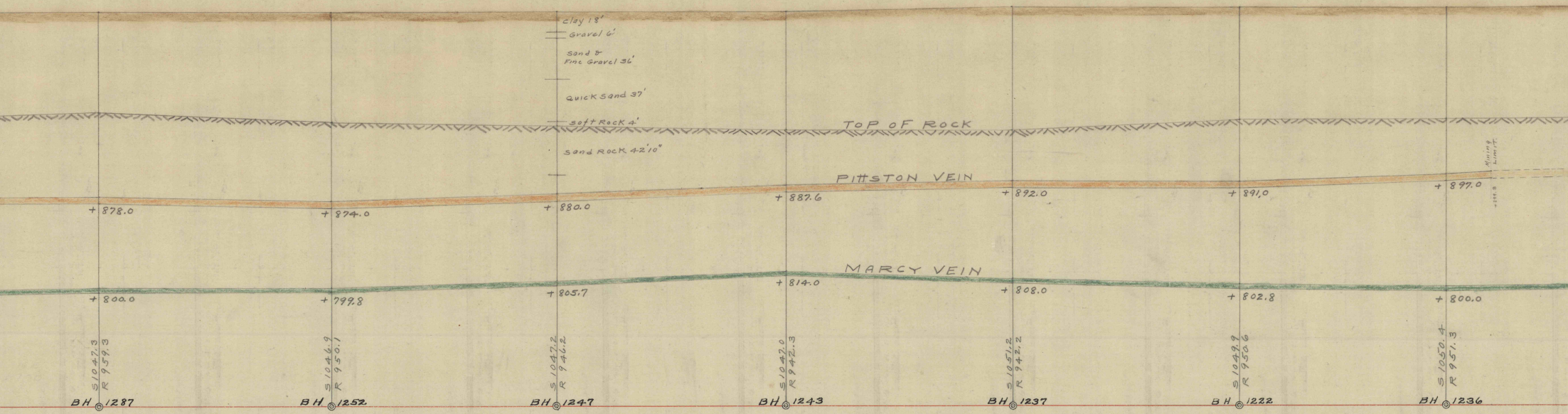
clay 18'
Gravel 6'
Sand & Fine Gravel 36'
Quick Sand 37'
soft Rock 4'
Sand Rock 42'10"
TOP OF ROCK
PITTSTON VEIN
Mining Limit.
+899.8
+ 878.0
+ 874.0
+ 880.0
+ 887.6
+ 892.0
+ 891.0
+ 897.0
MARCY VEIN
+ 800.0
+ 799.8
+ 805.7
+ 814.0
+ 808.0
+ 802.8
+ 800.0
S 1047.3 R 959.3
S 1046.9 R 950.1
S 1047.2 R 946.2
S 1042.0 R 942.3
S 1051.2 R 942.2
S 1049.9 R 950.6
S 1050.4 R 951.3
BH 1287
BH 1252
BH 1247
BH 1243
BH 1237
BH 1222
BH 1236

PLAN & SECTIONS
OF
D. L. & W. COAL SALES CO.
STORAGE PLANT
AT
WYOMING, PA.

SCALES
PLAN 1" = 100' SECTIONS 1" = 50'


+ 801.0
S 1058.0
R 931.7
BH 1265

SECTION LINE O-P
DATUM +700

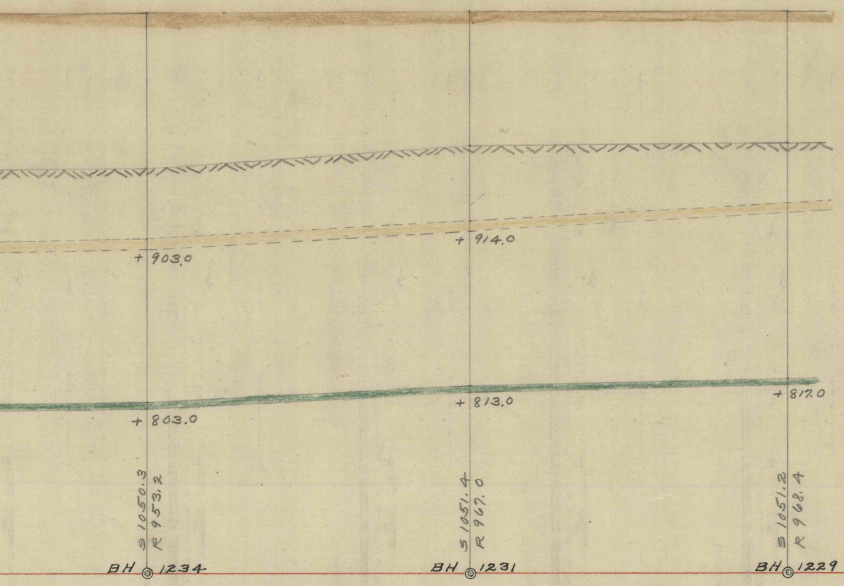
+ 903.0
+ 914.0
+ 803.0
+ 813.0
+ 817.0
S 1050.3
R 953.2
S 1051.4
R 967.0
S 1051.2
R 968.4
BH 1234
BH 1231
BH 1229

SECTION LINE M-N
DATUM +700