# LOREE COLLIERY
# FIVE FOOT BED
# NORTH SECTION

SCALE 1 IN = 100 FT

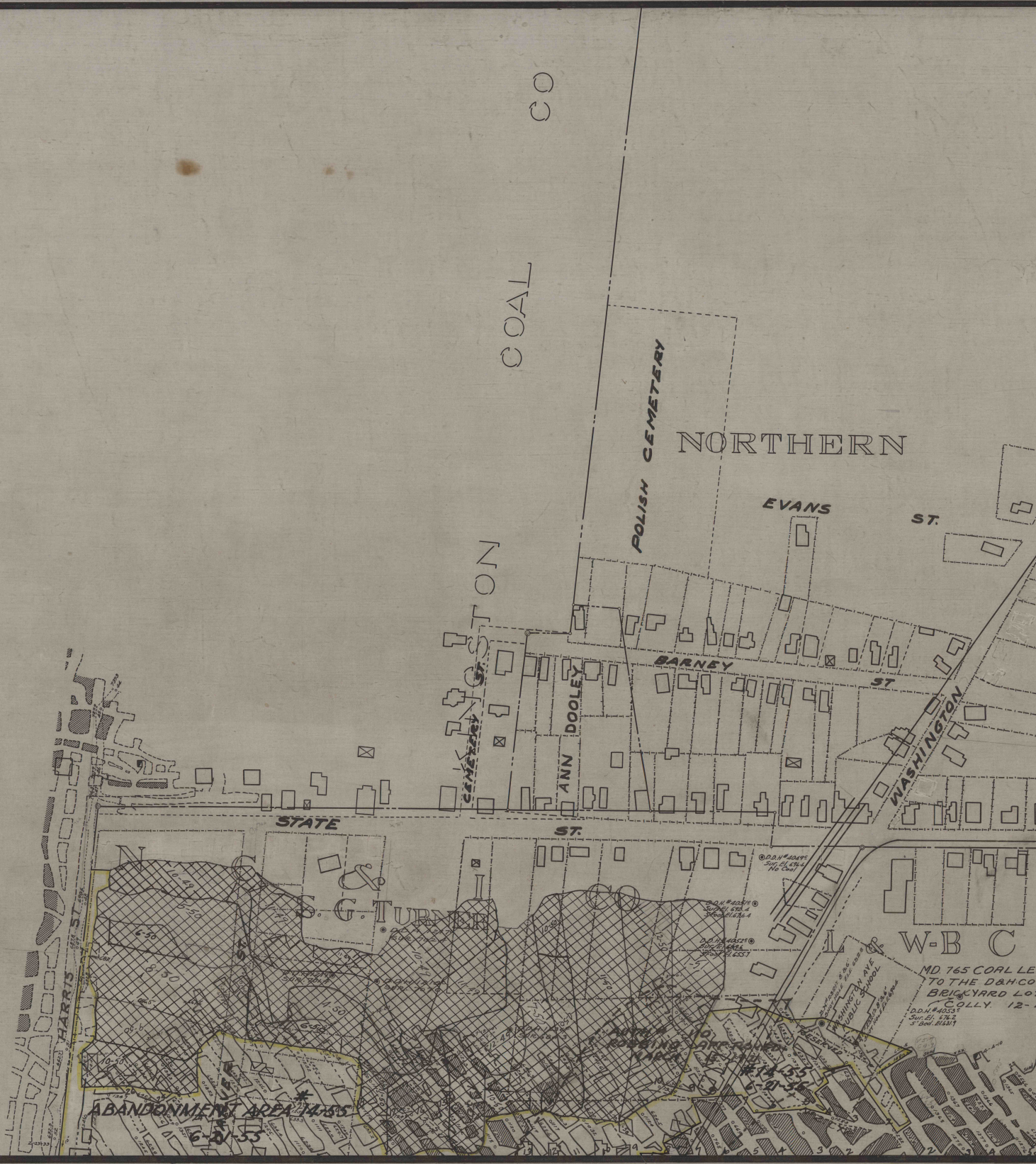
KINGSTON COAL CO
NORTHERN
POLISH CEMETERY
EVANS ST.
BARNEY ST.
CEMETERY ST.
ANN
DOOLEY
STATE ST.
HARRIS ST.
WASHINGTON
N. C. & S. G. TURNER I. CO
L & W-B C
D.D.H. #4049E Sur. El. 696.6 No Coal
D.D.H. #4051E Sur. El. 693.4 5 Foot El. 676.4
D.D.H. #4052E Sur. El. 689.6 5 Foot El. 655.7
D.D.H. #4053E Sur. El. 676.2 5' Bed. El. 631.9
WASHINGTON AVE PUBLIC SCHOOL
RESERVED
M.D. 765 COAL LE
TO THE D&H CO
BRICKYARD LO
COLLY. 12-
AUTH. #110 ROBBING APPROVED MARCH
#14-55 6-21-55
ABANDONMENT AREA #14-55 6-21-55
10-49
6-50
8-50
10-50
11-49
4-50
12-49
12-50
1-51
7-50

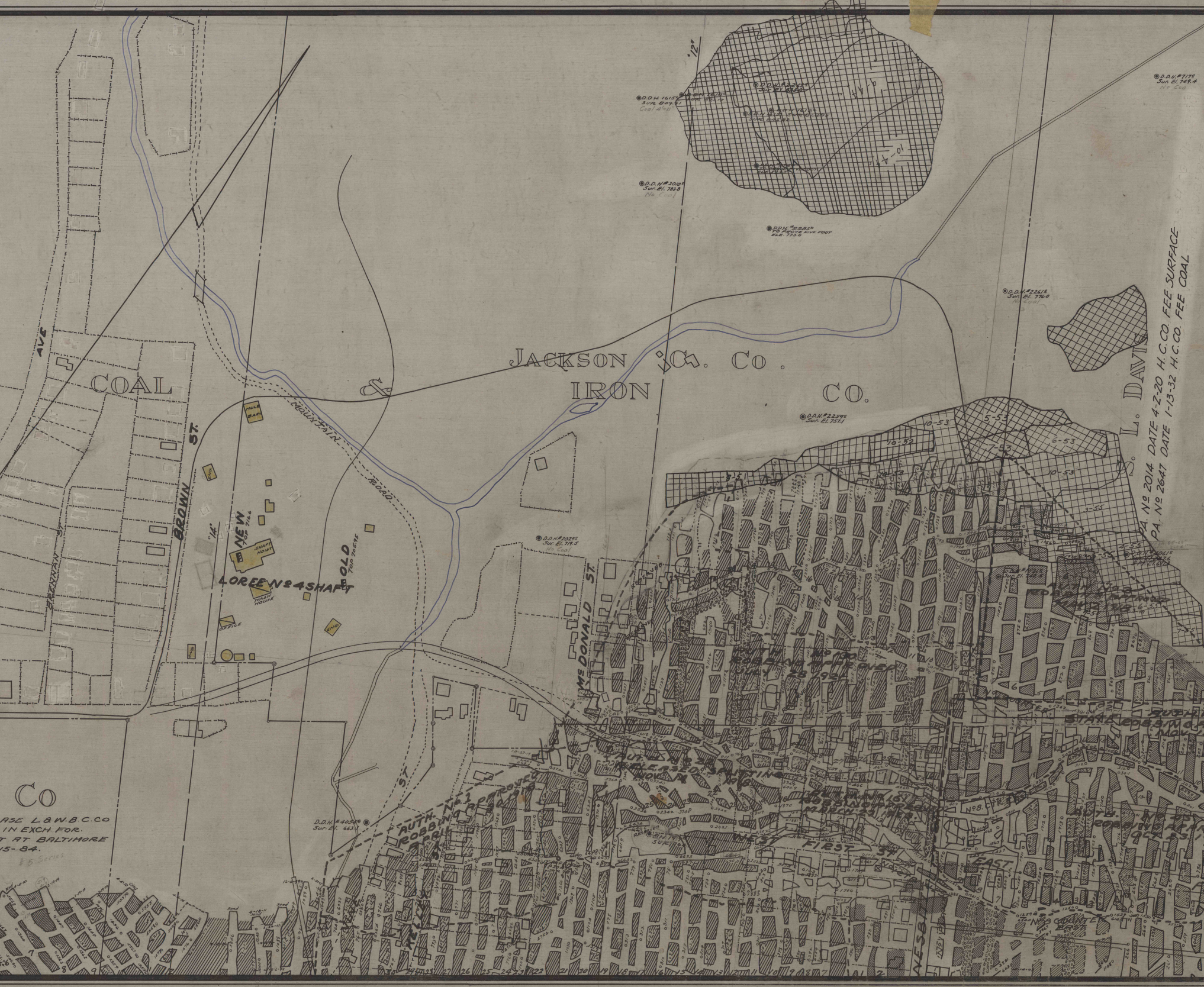

JACKSON & Co. Co.
IRON CO.
COAL
Co
S. L. DAVI
ASE L.&W.B.C.CO
IN EXCH. FOR.
T AT BALTIMORE
15-84.
#5 Series
PA. No 2014 DATE 4-2-20 H.C.CO. FEE SURFACE
PA. No 2647 DATE 1-13-32 H.C.CO. FEE COAL
AVE
BROWN ST.
MOUNTAIN ROAD
McDONALD ST.
"14"
"12"
NEW TOP 716.6
OLD TOP 705.95
LOREE No 4 SHAFT
MULE BARN
SHAFT HOIST
WASH HOUSE
OFFICE
ENG.
D.D.H. 1615 SUR. 809.91 Coal 4'-11"
D.D.H. #2010 Sur. El. 783.8 No Coal
D.D.H. #2285 TO PROVE FIVE FOOT ELE. 773.0
D.D.H. #2261 Sur. El. 776.0 No Coal
D.D.H. #2259 Sur. El. 751.1
D.D.H. #2029 Sur. El. 719.5 No Coal
D.D.H. #4054 Sur. El. 663
D.D.H. #7175 Sur. El. 749.4 No Coal
10-53
5-53
6-53
7-53
10-52
3-55
10-4
AUTH. No 190 ROBBING APPROVED JULY 28 1924
AUTH. No 1 ROBBING APPROVED APRIL 20 1916
WEST FIRST ST
EAST
No 8.
NESB
KELLEY ST.
Nut
Clog

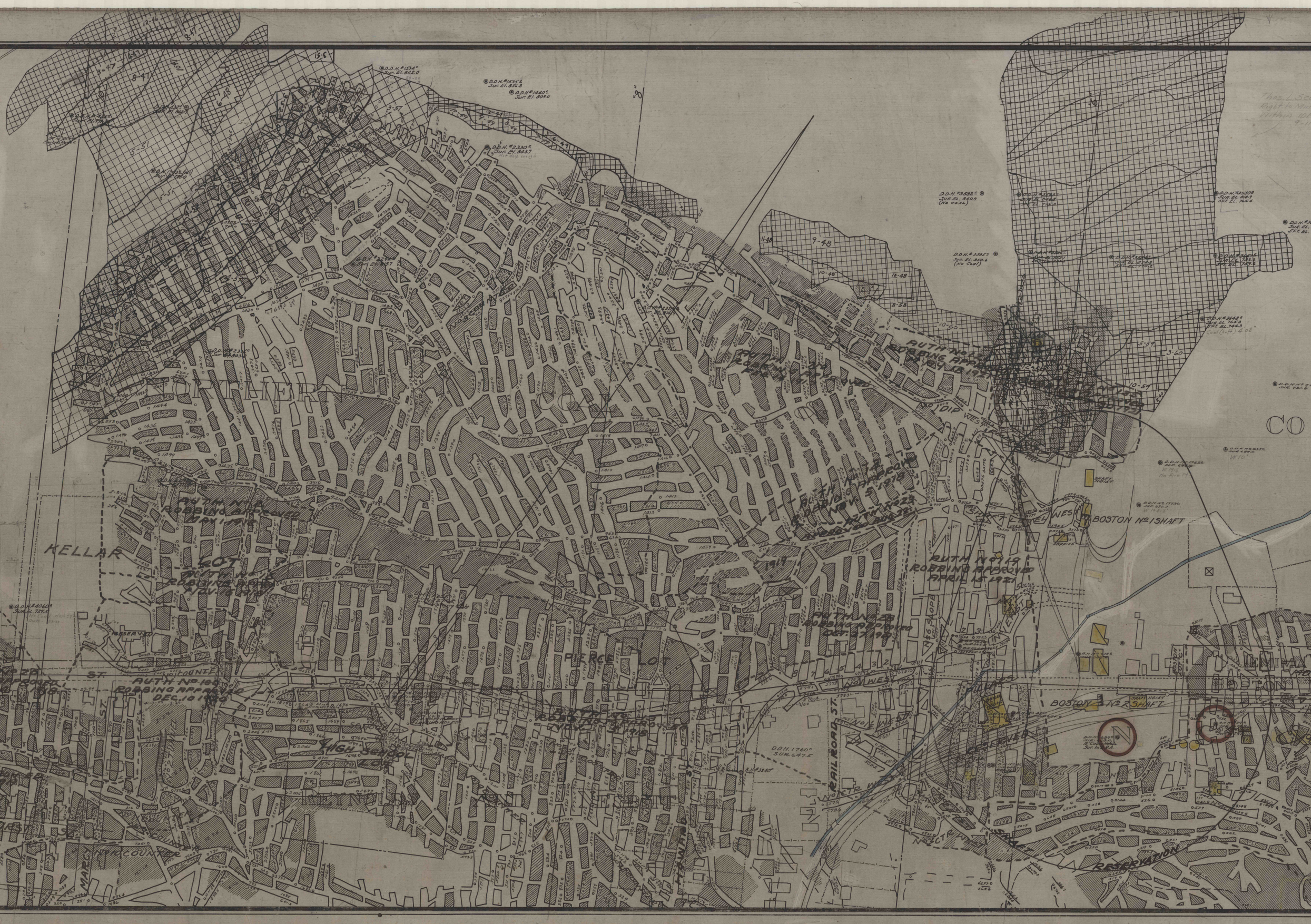
NORTHERN
COAL
CO
KELLAR
LOT
PIERCE LOT
REYNOLDS
AND NESBITT
HIGH SCHOOL LOT
COUNTER
ST.
RAILROAD ST.
HOWARD ST.
RESERVED
BOSTON No 1 SHAFT
BOSTON No 2 SHAFT
BOSTON
SHAFT HOIST
OFFICE
SHAFT RESERVATION
No 1 DIP WEST
SHAFT LEVEL WEST
No 1 WEST
No 1 1/2 WEST
No 1 CTR WEST
No 2 CTR W
No 6 SLOPE
PILLARS
AUTH No 121 ROBBING APPROVED MAY 18 1921
AUTH No 48 ROBBING APPROVED FEB 17 1919
AUTH No 72 ROBBING APPROVED NOV 5 1918
AUTH No 23 APPROVED AUG 22
AUTH No 119 ROBBING APPROVED APRIL 15 1921
AUTH No 28 ROBBING APPROVED OCT. 27 1919
AUTH No 8 ROBBING APPROVED MAY 1 1918
AUTH No 16 ROBBING APPROVED NOV 16 1918
AUTH No 100 ROBBING APPROVED DEC. 10 1920
AUTH No 45 ROBBING APPROVED NOV 5 1918
1919
D.D.H. 1760° SUR. 647.5
B.H. #3340°
D.D.H. #3582° SUR. EL. 840.9 (No Coal)
D.D.H. #3585° (No Coal)
D.D.H. #2330° SUR. El. 843.7
D.D.H. #1536° SUR. El. 842.0
D.D.H. #1535° SUR. El. 835.8
D.D.H. #1440° SUR. El. 809.0
D.D.H. #4060° SUR. El. 729.5
"8"
9-48
10-48
11-48
8-58
10-60
5-59
3-60
10-59
3-57
5-51
8-47
15-6

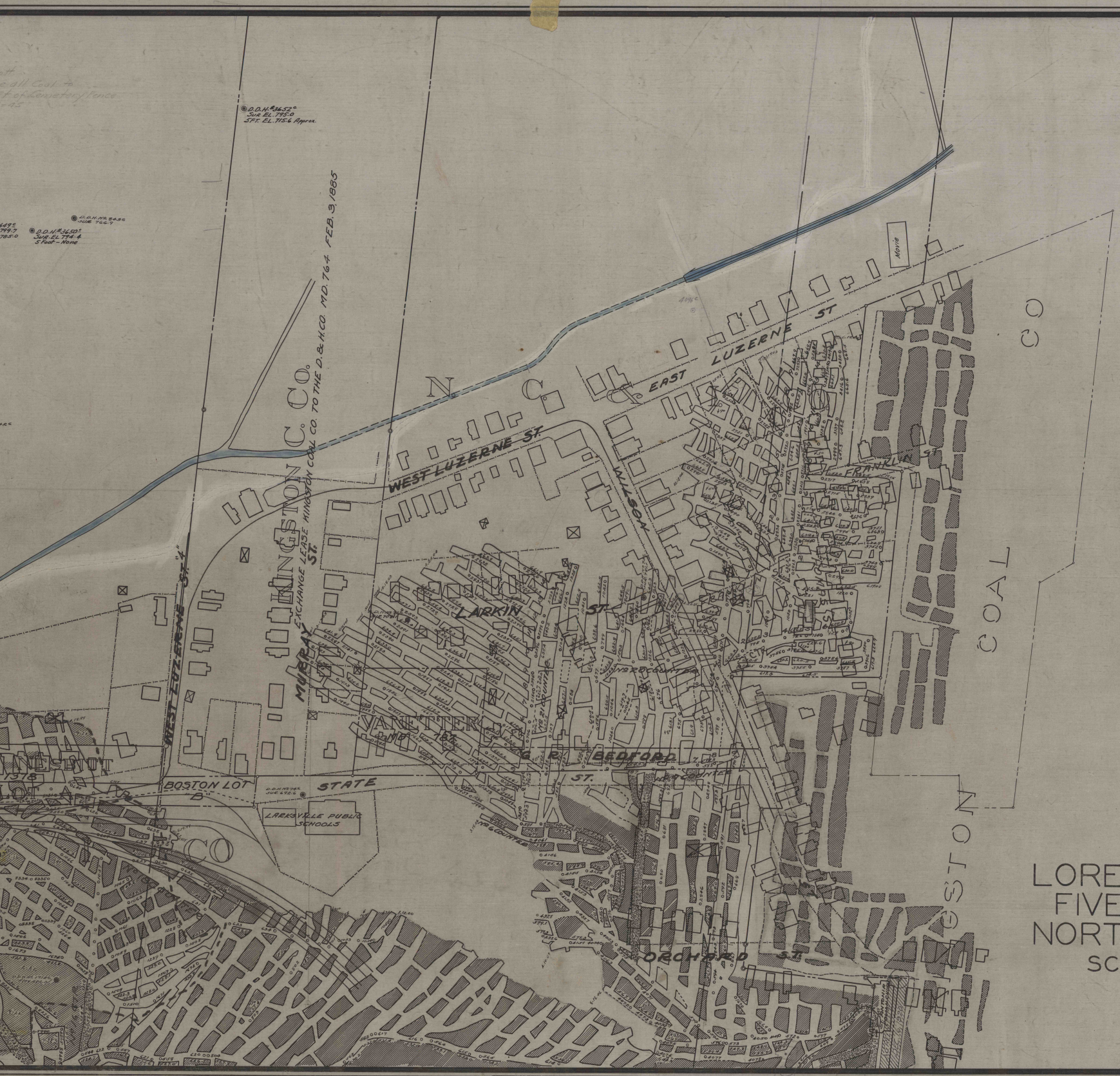

D.D.H. #3652
SUR EL. 795.0
5FT. EL. 715.6 Approx.
D.D.H. No. 8498
SUR 766.9
D.D.H. #3650
SUR. EL 794.4
5 Foot - None
EXCHANGE LEASE KINGSTON COAL CO TO THE D.&H.CO. MD.764 FEB. 3, 1885
KINGSTON C. CO.
N C C
Movie
EAST LUZERNE ST
WEST LUZERNE ST.
WILSON
FRANKLIN ST
LARKIN ST.
MURRAY ST.
WEST LUZERNE ST.
VANETTER
NO. 183
BEDFORD
STATE ST.
BOSTON LOT "B"
D.D.H. No. 746
SUR 692.6
LARKSVILLE PUBLIC SCHOOLS
CO
ORCHARD ST.
KINGSTON COAL CO
1318
LOT A

# LOREE COLLIERY
# FIVE FOOT BED
# NORTH SECTION
SCALE 1 IN. = 100 FT.