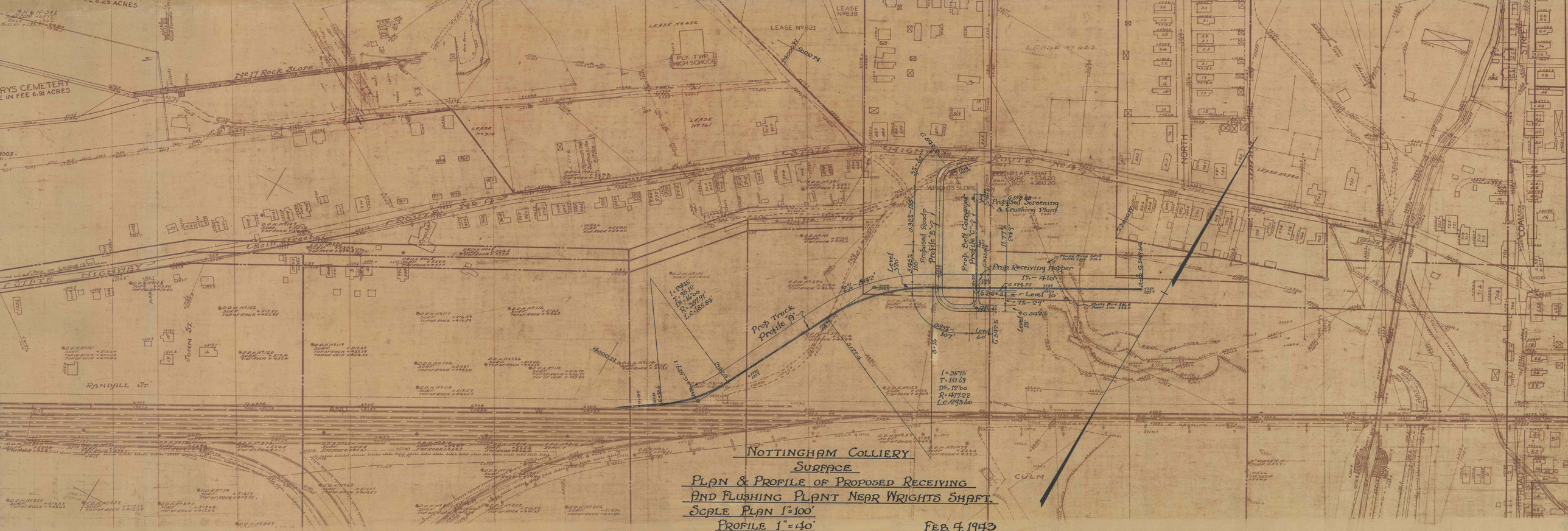

NOTTINGHAM COLLIERY
SURFACE
PLAN & PROFILE OF PROPOSED RECEIVING AND FLUSHING PLANT NEAR WRIGHTS SHAFT.

SCALE PLAN 1" = 100'
PROFILE 1" = 40'

FEB. 4, 1943



Profile "A" on ℄ of Proposed Standard Track Scale 1" = 40'

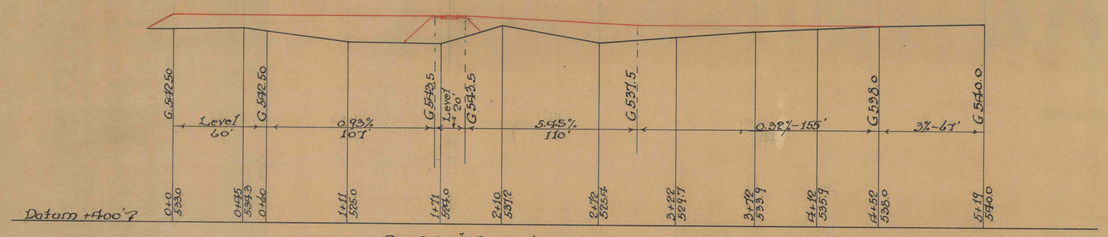

Profile "B" on ℄ of Proposed Road Scale 1" = 40'

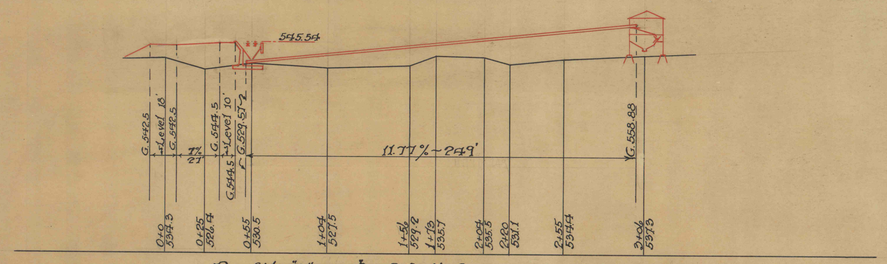

Profile "C" on ℄ of Belt Conveyor Scale 1" = 40'