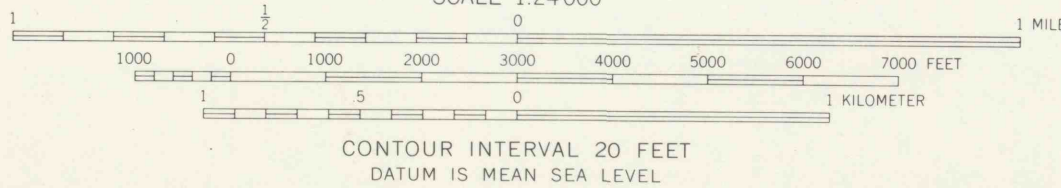
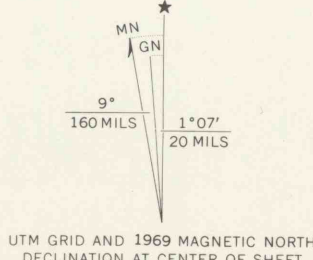
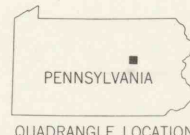


Mapped, edited, and published by the Geological Survey  
Control by USGS and USC&GS  
Topography by photogrammetric methods from aerial  
photographs taken 1966 and 1967. Field checked 1969  
Polyconic projection. 1927 North American datum  
10,000-foot grid based on Pennsylvania coordinate system, north zone  
1000-meter Universal Transverse Mercator grid ticks,  
zone 18, shown in blue  
Fine red dashed lines indicate selected fence and field lines where  
generally visible on aerial photographs. This information is unchecked



ROAD CLASSIFICATION

Primary highway, all weather, hard surface	Light-duty road, all weather, improved surface
Secondary highway, all weather, hard surface	Unimproved road, fair or dry weather
Interstate Route	State Route



WASHINGTONVILLE, PA.  
SW/4 HUGHESVILLE 15 QUADRANGLE  
N4100-W7637.5/7.5

1969  
AMS 5666 II SW-SERIES V831

PLAN HOLD

PEEL PROTECTIVE STRIP TO EXPOSE ADHESIVE. POSITION EDGE OF PRINT ON THIS LINE AND RUB TO ADHERE.

DRAWING NUMBER  
4-17.3

PLAN HOLD CORPORATION, TORRANCE, CALIFORNIA  
REPRODUCED BY NO. 00264

1032

4-17.3