

Mapped, edited, and published by the Geological Survey

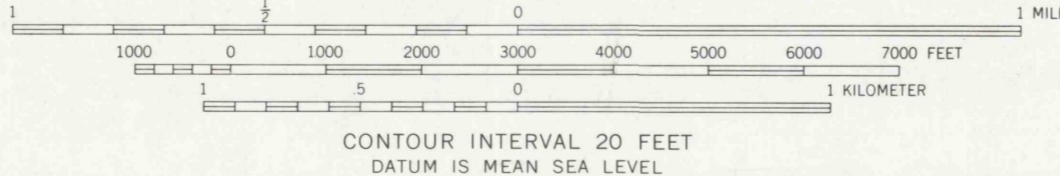
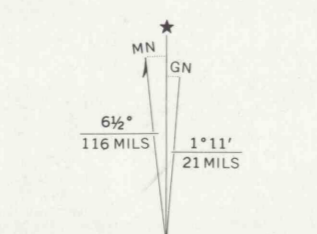
Control by USGS and USC&GS

Topography by photogrammetric methods from aerial photographs taken 1967. Field checked 1969

Polyconic projection. 1927 North American datum 10,000-foot grids based on Pennsylvania coordinate system, north and south zones

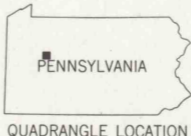
1000-meter Universal Transverse Mercator grid ticks, zone 17, shown in blue

Fine red dashed lines indicate selected fence and field lines where generally visible on aerial photographs. This information is uncheck



ROAD CLASSIFICATION

Primary highway, hard surface	Light-duty road, hard or improved surface
Secondary highway, hard surface	Unimproved road
Interstate Route	U. S. Route
	State Route



SUMMERVILLE, PA.
SW/4 BROOKVILLE 15' QUADRANGLE
N4100—W7907.5/7.5

1969

AMS 5166 II SW—SERIES V831

DRAWING NUMBER
DRAWING NUMBER
DRAWING NUMBER
DRAWING NUMBER
DRAWING NUMBER