

STATE FOREST

Hop

Clit.
Hab.
SGL#74
SGL#72

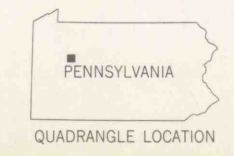
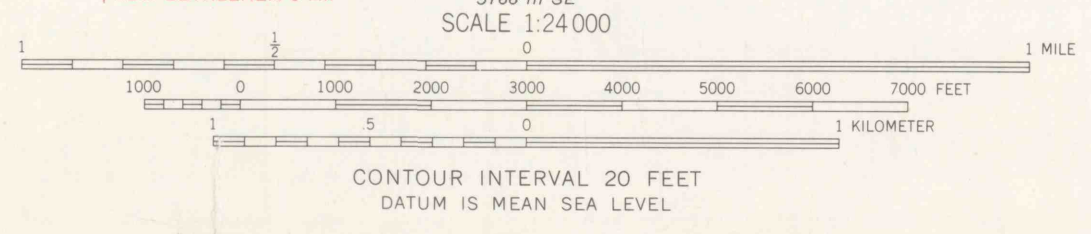
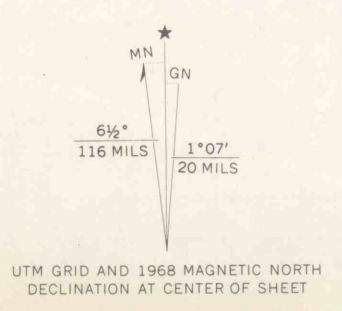


DRAWING NUMBER
PLAN HOLD CORPORATION - PINE, CALIFORNIA
REPRODUCED BY NUMBER 0748

DRAWING NUMBER
PLAN HOLD CORPORATION - PINE, CALIFORNIA
REPRODUCED BY NUMBER 0748

DRAWING NUMBER
SAM 4-6.1
0911

Mapped, edited, and published by the Geological Survey
Control by USGS and USC&GS
Topography by photogrammetric methods from aerial
photographs taken 1967 and 1969. Field checked 1968
Polyconic projection. 1927 North American datum
10,000-foot grid based on Pennsylvania coordinate system, north zone
1000-meter Universal Transverse Mercator grid ticks,
zone 17, shown in blue
Fine red dashed lines indicate selected fence and field lines where
generally visible on aerial photographs. This information is unchecked



ROAD CLASSIFICATION

| | |
|---------------------------------|---|
| Primary highway, hard surface | Light-duty road, hard or improved surface |
| Secondary highway, hard surface | Unimproved road |
| ○ Interstate Route | □ U. S. Route |
| ○ State Route | |

STRATTANVILLE, PA.
NE 1/4 CLARION 15' QUADRANGLE
N4107.5—W7915.7.5