

*Ad. Scenic River Study  
From Kinross Dam to  
Cock Bridge. 1/4 mile  
from each bank*

*S.G.L.  
#95*

*HO -  
Silver  
Creek  
Butler Co*

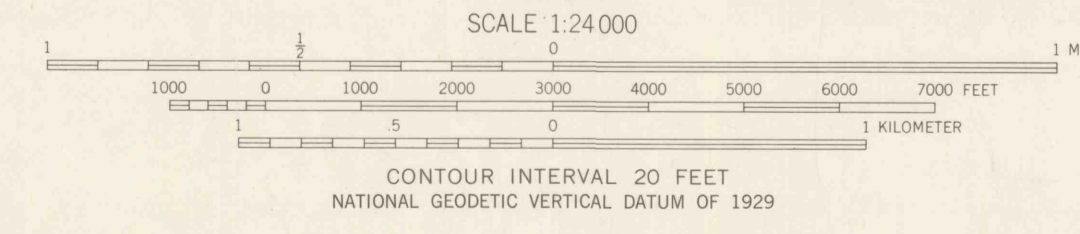
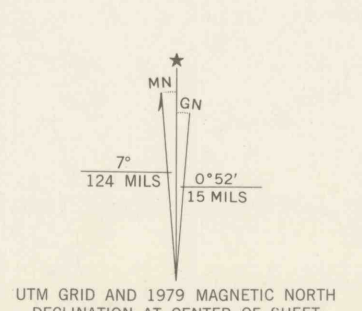
*BEARCK (SG)  
TRAIL Fossil SITE*

DRAWING NUMBER

DRAWING NUMBER  
SAM  
4-5-3

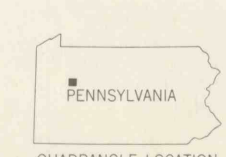
1008

Mapped, edited, and published by the Geological Survey  
Control by USGS, USC&GS, and USCE  
Topography by photogrammetric methods from aerial  
photographs taken 1962. Field checked 1963  
Polyconic projection. 1927 North American datum  
10,000-foot grids based on Pennsylvania coordinate system, south  
and north zones  
1000-meter Universal Transverse Mercator grid ticks,  
zone 17, shown in blue  
To place on the predicted North American Datum 1983  
move the projection lines 3 meters south and  
19 meters west as shown by dashed corner ticks  
There may be private inholdings within the boundaries of  
the National or State reservations shown on this map  
Fine red dashed lines indicate selected fence and field lines where  
generally visible on aerial photographs. This information is unchecked



ROAD CLASSIFICATION

Heavy-duty	Light-duty
Medium-duty	Unimproved dirt
○ State Route	



PARKER, PA.  
N4100—W7937.5/7.5  
1963  
PHOTOREVISED 1979  
DMA 5066 II SW—SERIES V831

THIS MAP COMPLIES WITH NATIONAL MAP ACCURACY STANDARDS  
FOR SALE BY U. S. GEOLOGICAL SURVEY, RESTON, VIRGINIA 22092  
A FOLDER DESCRIBING TOPOGRAPHIC MAPS AND SYMBOLS IS AVAILABLE ON REQUEST

Revisions shown in purple compiled in cooperation with State of  
Pennsylvania agencies from aerial photographs taken 1977 and other  
source data. This information not field checked. Map edited 1979  
Boundary lines shown in purple compiled from latest  
information available from the controlling authority

*4-5-3*