



HO stream
white deer
OK

01028
MILTON SP
island in
Susquehanna
River
OK

DRAWING NUMBER
PLAN HOLD CORPORATION - PAVEL CALIFORNIA
RESERVED BY NUMBERS 0348

DRAWING NUMBER
PLAN HOLD CORPORATION - PAVEL CALIFORNIA
RESERVED BY NUMBERS 0348

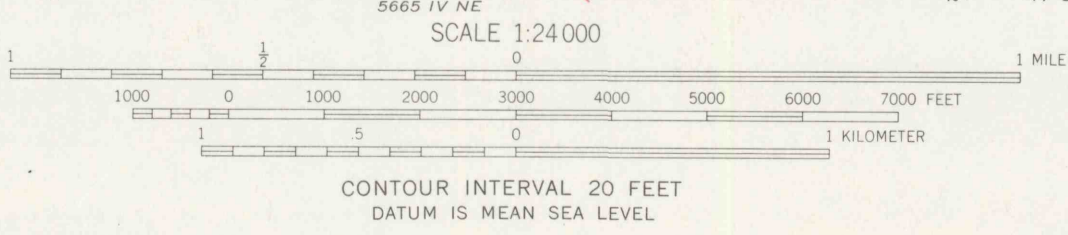
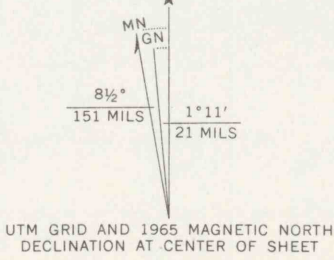
DRAWING NUMBER
SAM
4-16.2
PLAN HOLD CORPORATION - PAVEL CALIFORNIA
RESERVED BY NUMBERS 0348

Mapped, edited, and published by the Geological Survey
Control by USGS and USC&GS

Topography by photogrammetric methods from aerial
photographs taken 1962-63. Field checked 1965

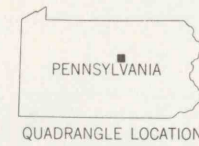
Polyconic projection. 1927 North American datum
10,000-foot grid based on Pennsylvania coordinate system, north zone
1000-meter Universal Transverse Mercator grid ticks,
zone 18, shown in blue

Fine red dashed lines indicate selected fence and field lines where
generally visible on aerial photographs. This information is unchecked
Red tint indicates area in which only landmark buildings are shown



ROAD CLASSIFICATION

Heavy-duty	Light-duty
Medium-duty	Unimproved dirt
Interstate Route	U.S. Route
	State Route



MILTON, PA.
SE 1/4 MILTON 15 QUADRANGLE
N4100-W7645/7.5
1965

ANS 5666 III SE - SERIES V831

4-16.2