
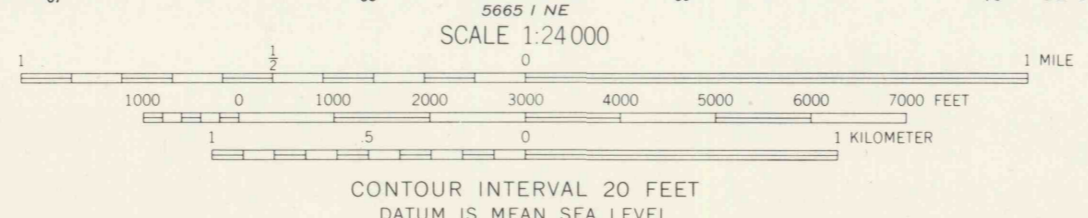
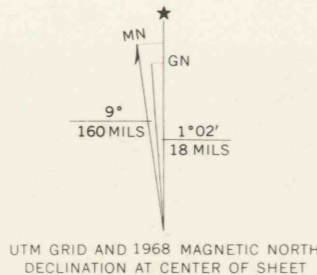


Mapped, edited, and published by the Geological Survey
Control by USGS and USC&GS
Topography by photogrammetric methods from aerial
photographs taken 1966. Field checked 1968
Polyconic projection. 1927 North American datum
10,000-foot grid based on Pennsylvania coordinate system, north zone
1000-meter Universal Transverse Mercator grid ticks,
zone 18, shown in blue
Fine red dashed lines indicate selected fence and field lines where
generally visible on aerial photographs. This information is unchecked



ROAD CLASSIFICATION

Primary highway, hard surface	Light-duty road, hard or improved surface
Secondary highway, hard surface	Unimproved road
Interstate Route	U. S. Route
	State Route

MILLVILLE, PA.
SE/4 HUGHESVILLE 15' QUADRANGLE
N4100-W7630/7.5

1968
AMS 5666 11 SE-SERIES V831

PLAN HOLD

PEEL PROTECTIVE STRIP TO EXPOSE ADHESIVE. POSITION EDGE OF PRINT ON THIS LINE AND RUB TO ADHERE.

DRAWING NUMBER
4-17.2

PLAN HOLD CORPORATION - TORRANCE, CALIFORNIA
REORDER BY NO. 0795A.24

1033

6-18.7
4-17.2