

H.O. McElhattan CK  
Basin Source to Keller  
Res. Water Supply Area  
Fishing CK main st  
UNTS Cherry Run  
to Long Run  
Long Run Basin  
White Deer Ck

Rose crans  
Bog, N.A

Tiadaghton  
State  
Forest  
Bald Eagle  
S. F.

ERT 80

Geol. Feat.  
Sulphur Springs  
Sec 5

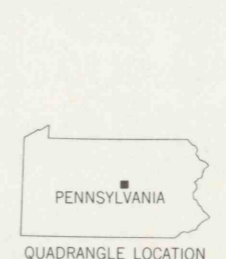
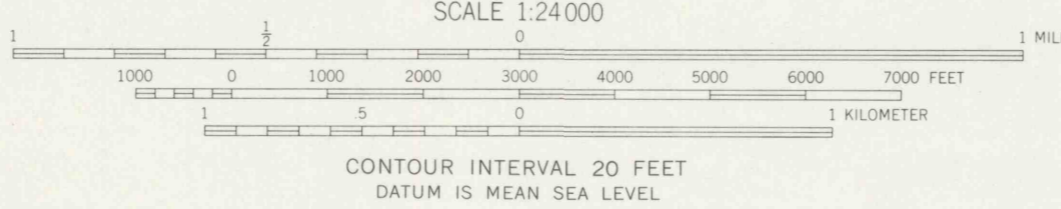
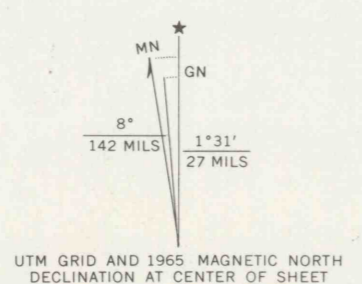
MT LOGAN  
Sec. 1 NAT AREA

Rosecrans Bog  
NA

EVotion

4-14.2

Mapped, edited, and published by the Geological Survey  
Control by USGS and USC&GS  
Topography by photogrammetric methods from aerial photographs  
taken 1963. Field checked 1965  
Polyconic projection. 1927 North American datum  
10,000-foot grid based on Pennsylvania coordinate system, north zone  
1000-meter Universal Transverse Mercator grid ticks, zone 18,  
shown in blue  
Fine red dashed lines indicate selected fence and field lines where  
generally visible on aerial photographs. This information is unchecked



ROAD CLASSIFICATION

Medium-duty	Light-duty
Unimproved dirt	State Route

LOGANTON, PA.  
SE/4 LOCK HAVEN 15' QUADRANGLE  
N4100—W715/7.5

1965  
AMS 5566 III SE-SERIES V931

DRAWING NUMBER

DRAWING NUMBER

DRAWING NUMBER  
SAM 4-14.2