

Geol. Feat.
Nippono Spring
(Enchanted Spgs.)
sec. 7

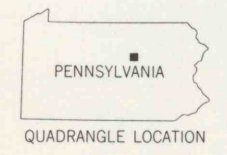
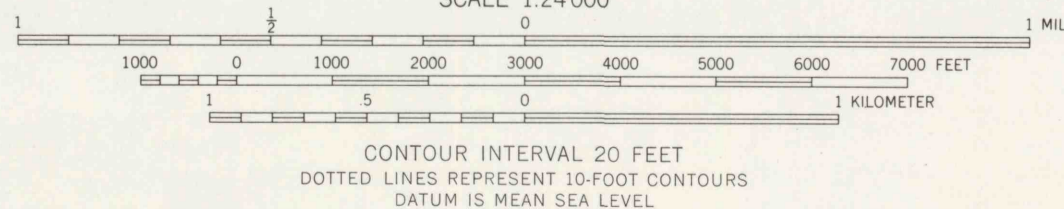
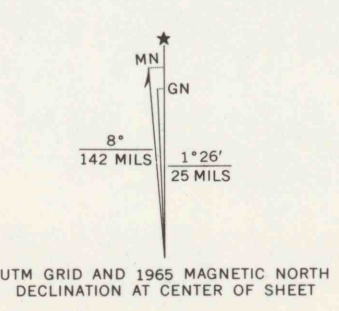
Tiadaghton
S.F.

DRAWING NUMBER

DRAWING NUMBER

DRAWING NUMBER
SAM 4-15.4

Mapped, edited, and published by the Geological Survey
Control by USGS and USC&GS
Topography by photogrammetric methods from aerial
photographs taken 1962 and 1963. Field checked 1965
Polyconic projection. 1927 North American datum
10,000-foot grid based on Pennsylvania coordinate system, north zone
1000-meter Universal Transverse Mercator grid ticks, zone 18,
shown in blue
Fine red dashed lines indicate selected fence and field lines where
generally visible on aerial photographs. This information is un-checked



ROAD CLASSIFICATION

Heavy-duty	Light-duty
Medium-duty	Unimproved dirt
U.S. Route	State Route

LINDEN, PA.
NW/4 WILLIAMSPORT 15' QUADRANGLE
N4107.5-W7707.5/7.5

1965
AMS 5566 II NW—SERIES V831

THIS MAP COMPLIES WITH NATIONAL MAP ACCURACY STANDARDS
FOR SALE BY U.S. GEOLOGICAL SURVEY, WASHINGTON, D. C. 20542
A FOLDER DESCRIBING TOPOGRAPHIC MAPS AND SYMBOLS IS AVAILABLE ON REQUEST

4-15.4