

HQ
Sterling Run(5)
Laurel Run(1)
B. Moshannon Run
(9)
Redlick Run(5)

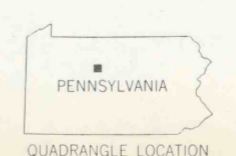
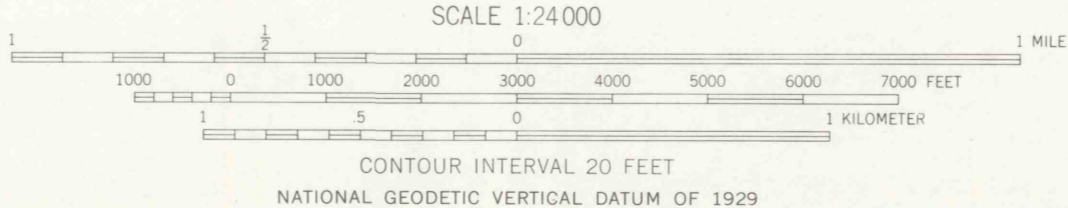
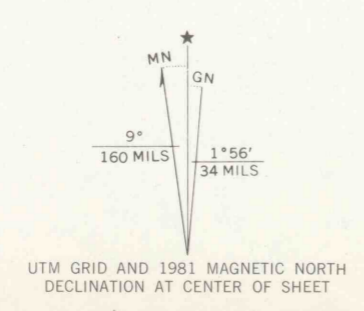
State game
Lands
100

DRAWING NUMBER

DRAWING NUMBER

DRAWING NUMBER
SAM/4-11.2
1021

Mapped, edited, and published by the Geological Survey
Control by USGS and NOS/NOAA
Topography by photogrammetric methods from aerial photographs taken 1958. Field checked 1959
Polyconic projection. 10,000-foot grid ticks based on Pennsylvania coordinate system, north zone
1000-meter Universal Transverse Mercator grid ticks, zone 17, shown in blue. 1927 North American Datum
To place on the predicted North American Datum 1983 move the projection lines 4 meters south and 23 meters west as shown by dashed corner ticks
Fine red dashed lines indicate selected fence and field lines where generally visible on aerial photographs. This information is unchecked
There may be private inholdings within the boundaries of the National or State reservations shown on this map



THIS MAP COMPLIES WITH NATIONAL MAP ACCURACY STANDARDS
FOR SALE BY U.S. GEOLOGICAL SURVEY, RESTON, VIRGINIA 22092
A FOLDER DESCRIBING TOPOGRAPHIC MAPS AND SYMBOLS IS AVAILABLE ON REQUEST

Revisions shown in purple compiled in cooperation with Commonwealth of Pennsylvania agencies from aerial photographs taken 1977 and other sources. This information not field checked. Map edited 1981

KARTHAUS, PA. 4-11.2
N4100-W7800/7.5
1959
PHOTOREVISED 1981
DMA 5366 II SE-SERIES V83.1