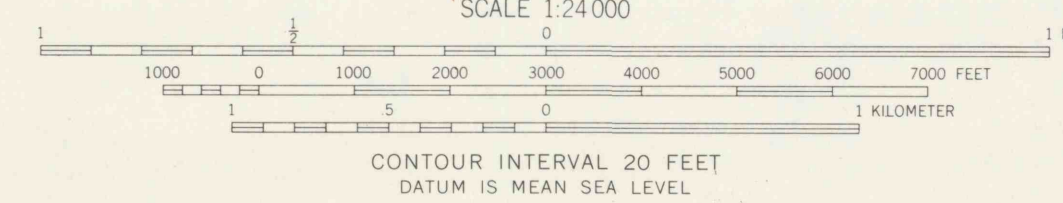
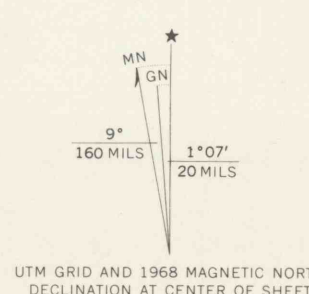
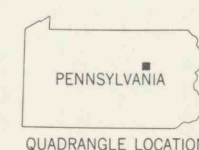


Mapped, edited, and published by the Geological Survey  
Control by USGS and USC&GS  
Topography by photogrammetric methods from aerial photographs taken 1966 and 1967. Field checked 1968  
Polyconic projection, 1927 North American datum  
10,000-foot grid based on Pennsylvania coordinate system, north zone  
100-meter Universal Transverse Mercator grid ticks, zone 18, shown in blue  
Fine red dashed lines indicate selected fence and field lines where generally visible on aerial photographs. This information is unchecked



ROAD CLASSIFICATION

Primary highway, hard surface	Light-duty road, hard or improved surface
Secondary highway, hard surface	Unimproved road
Interstate Route	U. S. Route
	State Route



HUGHESVILLE, PA.  
NW/4 HUGHESVILLE 15' QUADRANGLE  
N4107.5-W7637.5/7.5

1968  
AMS 5666 II NW-SERIES V831

PLAN HOLD

PEEL PROTECTIVE STRIP TO EXPOSE ADHESIVE. POSITION EDGE OF PRINT ON THIS LINE AND RUB TO ADHERE.

PLAN HOLD CORPORATION - TORRANCE, CALIFORNIA  
FORMER BY NO. 0705A-24

DRAWING NUMBER  
4-17.4

0932

4-17.4