



Mapped, edited, and published by the Geological Survey

Control by USGS and USC&GS

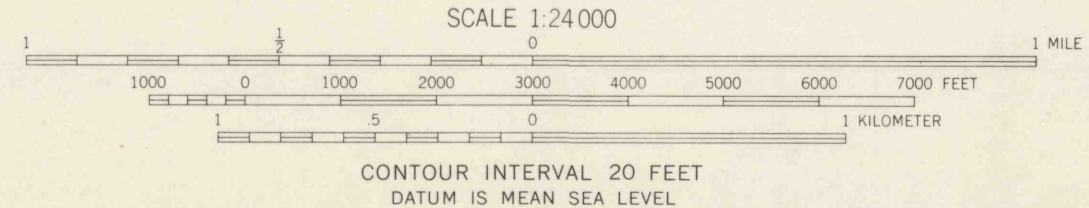
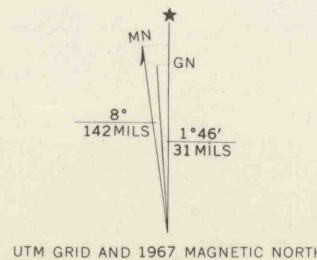
Topography by photogrammetric methods from aerial photographs taken 1966. Field checked 1967

Polyconic projection. 1927 North American datum
10,000-foot grid based on Pennsylvania coordinate system, north zone
1000-meter Universal Transverse Mercator grid ticks,
zone 18, shown in blue

Fine red dashed lines indicate selected fence and field lines where generally visible on aerial photographs. This information is unchecked

Blue hatching indicates areas to be submerged by Blanchard Reservoir at elevation 630 feet. Areas covered by dashed light-blue pattern are subject to controlled inundation

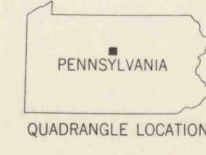
U. S. reservation boundary from maps by U. S. Corps of Engineers



ROAD CLASSIFICATION

Primary highway, all weather, hard surface	Light-duty road, all weather, improved surface
Secondary highway, all weather, hard surface	Unimproved road, fair or dry weather

U. S. Route
 State Route



HOWARD, PA.
SW/4 HOWARD 15 QUADRANGLE
N4100-W7737.5/7.5

1967

AMS 5466 II SW-SERIES V831



PEEL PROTECTIVE STRIP TO EXPOSE ADHESIVE. POSITION EDGE OF PRINT ON THIS LINE AND RUB TO ADHERE.

PLAN HOLD CORPORATION, TORRANCE, CALIFORNIA
REORDER BY NO. 07854-24

DRAWING NUMBER
4-13.3

1024